Atlantic City Tides

NOVEMBER 2026

Bold: high tide. Plain: low tide. Feet above MLLW.
Times: ET. Shaded: night. Moon: new, quarter, full.

DAY		12A 6A NOON 6P 12A	HIGH AND LOW TIDES, TIME AND FEET				SUNRISE, SUNSET
Sun	**1** ◑	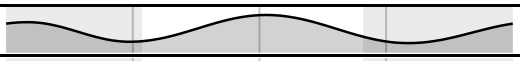	**1:01a** 3.7	5:51a 0.7	**12:19p** 4.8	7:03p 0.5	6:25a 4:56p
Mon	**2**		**1:10a** 3.7	7:01a 0.8	**1:27p** 4.6	8:06p 0.4	6:26a 4:55p
Tue	**3**	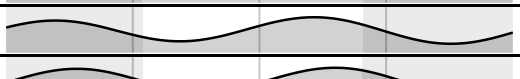	**2:20a** 3.9	8:14a 0.7	**2:36p** 4.4	9:04p 0.4	6:27a 4:54p
Wed	**4**		**3:21a** 4.2	9:21a 0.6	**3:36p** 4.3	9:55p 0.3	6:29a 4:52p
Thu	**5**		**4:13a** 4.5	10:19a 0.5	**4:27p** 4.3	10:40p 0.2	6:30a 4:51p
Fri	**6**	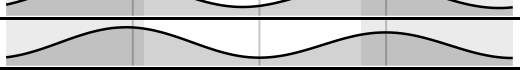	**4:58a** 4.7	11:11a 0.3	**5:14p** 4.2	11:22p 0.2	6:31a 4:50p
Sat	**7**	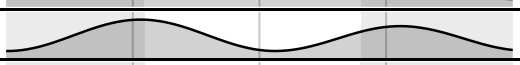	**5:41a** 4.9	11:59a 0.2	**5:58p** 4.1		6:32a 4:49p
Sun	**8**		12:02a 0.2	**6:22a** 5.0	12:44p 0.2	**6:40p** 4.0	6:33a 4:48p
Mon	**9** ●	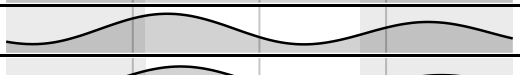	12:40a 0.2	**7:01a** 5.0	1:25p 0.2	**7:20p** 3.9	6:34a 4:47p
Tue	**10**		1:16a 0.3	**7:38a** 5.0	2:05p 0.3	**7:59p** 3.7	6:35a 4:46p
Wed	**11**		1:51a 0.4	**8:15a** 4.9	2:44p 0.4	**8:37p** 3.5	6:36a 4:46p
Thu	**12**	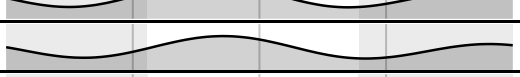	2:25a 0.6	**8:53a** 4.7	3:26p 0.6	**9:18p** 3.4	6:38a 4:45p
Fri	**13**		3:00a 0.8	**9:33a** 4.5	4:11p 0.7	**10:03p** 3.2	6:39a 4:44p
Sat	**14**	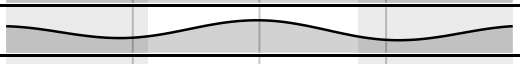	3:41a 1.0	**10:17a** 4.3	5:00p 0.9	**10:53p** 3.1	6:40a 4:43p
Sun	**15**	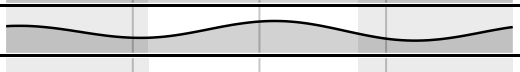	4:29a 1.1	**11:04a** 4.1	5:48p 0.9	**11:44p** 3.1	6:41a 4:42p
Mon	**16**		5:24a 1.2	**11:53a** 4.0	6:35p 0.9		6:42a 4:42p
Tue	**17** ◐		**12:37a** 3.1	6:23a 1.3	**12:44p** 3.9	7:22p 0.9	6:43a 4:41p
Wed	**18**		**1:33a** 3.3	7:25a 1.2	**1:41p** 3.8	8:10p 0.7	6:44a 4:40p
Thu	**19**		**2:30a** 3.6	8:31a 1.0	**2:39p** 3.8	8:58p 0.5	6:45a 4:39p
Fri	**20**	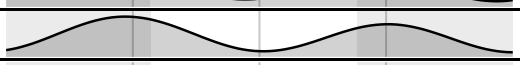	**3:20a** 4.0	9:32a 0.8	**3:34p** 3.8	9:43p 0.3	6:47a 4:39p
Sat	**21**		**4:06a** 4.4	10:26a 0.4	**4:24p** 3.9	10:28p 0.1	6:48a 4:38p
Sun	**22**		**4:51a** 4.8	11:19a 0.1	**5:14p** 4.0	11:15p −0.2	6:49a 4:38p
Mon	**23**	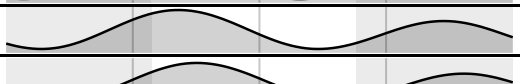	**5:38a** 5.2	12:11p −0.2	**6:05p** 4.0		6:50a 4:37p
Tue	**24** ○		12:02a −0.3	**6:28a** 5.4	1:03p −0.4	**6:58p** 4.0	6:51a 4:37p
Wed	**25**		12:51a −0.4	**7:18a** 5.6	1:54p −0.4	**7:50p** 3.9	6:52a 4:36p
Thu	**26**		1:41a −0.4	**8:09a** 5.6	2:46p −0.4	**8:44p** 3.9	6:53a 4:36p
Fri	**27**		2:33a −0.3	**9:02a** 5.4	3:41p −0.3	**9:41p** 3.8	6:54a 4:35p
Sat	**28**		3:29a −0.1	**9:59a** 5.2	4:41p −0.2	**10:44p** 3.7	6:55a 4:35p
Sun	**29**		4:33a 0.1	**11:00a** 4.8	5:40p −0.1	**11:47p** 3.7	6:56a 4:35p
Mon	**30**	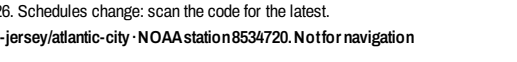	5:40a 0.3	**12:00p** 4.5	6:37p 0.0		6:57a 4:34p

Updated November 1, 2026. Schedules change: scan the code for the latest.
printdates.com/tides/new-jersey/atlantic-city · NOAA station 8534720. Not for navigation