Avalon Tides

NOVEMBER 2026

Bold: high tide. Plain: low tide. Feet above MLLW.
Times: ET. Shaded: night. Moon: new, quarter, full.

DAY		12A 6A NOON 6P 12A	HIGH AND LOW TIDES, TIME AND FEET				SUNRISE, SUNSET
Sun	1 ◑	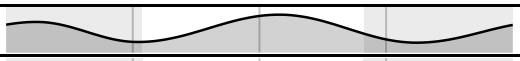	**1:26a** 3.5	6:14a 0.6	**12:56p** 4.6	7:27p 0.5	6:26a 4:57p
Mon	2		**1:36a** 3.6	7:24a 0.6	**2:04p** 4.4	8:29p 0.4	6:27a 4:56p
Tue	3	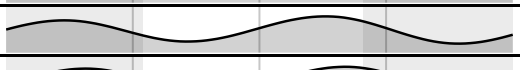	**2:45a** 3.7	8:35a 0.6	**3:09p** 4.3	9:25p 0.3	6:28a 4:55p
Wed	4	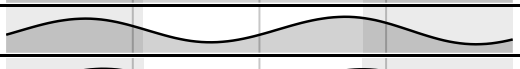	**3:46a** 4.0	9:40a 0.5	**4:05p** 4.3	10:15p 0.2	6:29a 4:54p
Thu	5	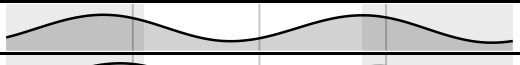	**4:37a** 4.3	10:38a 0.4	**4:54p** 4.2	11:01p 0.2	6:30a 4:53p
Fri	6	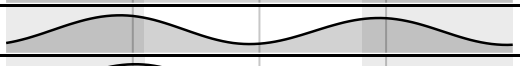	**5:24a** 4.5	11:31a 0.3	**5:40p** 4.1	11:43p 0.1	6:32a 4:52p
Sat	7		**6:07a** 4.7	12:19p 0.2	**6:22p** 4.0		6:33a 4:51p
Sun	8	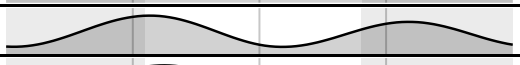	12:22a 0.2	**6:49a** 4.7	1:04p 0.1	**7:04p** 3.8	6:34a 4:50p
Mon	9 ●	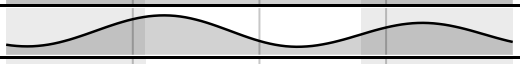	1:00a 0.2	**7:29a** 4.8	1:47p 0.2	**7:43p** 3.7	6:35a 4:49p
Tue	10		1:35a 0.3	**8:08a** 4.8	2:28p 0.2	**8:22p** 3.5	6:36a 4:48p
Wed	11		2:10a 0.4	**8:46a** 4.7	3:09p 0.4	**9:01p** 3.4	6:37a 4:47p
Thu	12	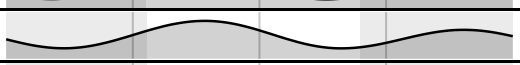	2:44a 0.5	**9:25a** 4.6	3:52p 0.5	**9:41p** 3.2	6:38a 4:46p
Fri	13		3:19a 0.7	**10:06a** 4.4	4:36p 0.7	**10:24p** 3.1	6:39a 4:46p
Sat	14		3:59a 0.8	**10:49a** 4.3	5:23p 0.8	**11:09p** 3.1	6:41a 4:45p
Sun	15		4:45a 0.9	**11:35a** 4.1	6:10p 0.9	**11:58p** 3.0	6:42a 4:44p
Mon	16		5:40a 1.0	**12:24p** 4.0	6:57p 0.9		6:43a 4:43p
Tue	17 ◐		**12:51a** 3.1	6:40a 1.0	**1:18p** 3.9	7:45p 0.8	6:44a 4:43p
Wed	18	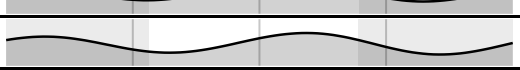	**1:50a** 3.3	7:44a 0.9	**2:15p** 3.8	8:33p 0.6	6:45a 4:42p
Thu	19	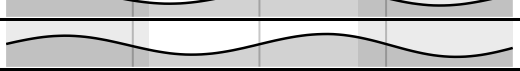	**2:48a** 3.6	8:48a 0.8	**3:10p** 3.8	9:19p 0.4	6:46a 4:41p
Fri	20		**3:42a** 3.9	9:49a 0.6	**4:02p** 3.8	10:05p 0.2	6:47a 4:41p
Sat	21		**4:32a** 4.3	10:46a 0.3	**4:51p** 3.9	10:51p 0.0	6:48a 4:40p
Sun	22		**5:22a** 4.7	11:42a 0.1	**5:41p** 3.8	11:39p −0.2	6:49a 4:39p
Mon	23		**6:12a** 5.0	12:36p −0.1	**6:33p** 3.8		6:50a 4:39p
Tue	24 ○		12:27a −0.4	**7:05a** 5.2	1:28p −0.2	**7:27p** 3.8	6:51a 4:38p
Wed	25		1:17a −0.5	**7:57a** 5.3	2:20p −0.3	**8:21p** 3.7	6:52a 4:38p
Thu	26		2:07a −0.5	**8:51a** 5.3	3:13p −0.3	**9:16p** 3.7	6:54a 4:38p
Fri	27		2:59a −0.3	**9:45a** 5.2	4:09p −0.2	**10:13p** 3.6	6:55a 4:37p
Sat	28		3:56a −0.1	**10:40a** 5.0	5:06p −0.1	**11:12p** 3.6	6:56a 4:37p
Sun	29		4:58a 0.1	**11:37a** 4.7	6:04p 0.0		6:57a 4:37p
Mon	30		**12:12a** 3.6	6:03a 0.3	**12:35p** 4.4	7:00p 0.1	6:58a 4:36p

Updated November 1, 2026. Schedules change: scan the code for the latest.
printdates.com/tides/new-jersey/avalon · NOAA station 8535375. Not for navigation