Belmar Tides

NOVEMBER 2026

Bold: high tide. Plain: low tide. Feet above MLLW.
Times: ET. Shaded: night. Moon: new, quarter, full.

DAY		12A 6A NOON 6P 12A	HIGH AND LOW TIDES, TIME AND FEET				SUNRISE, SUNSET
Sun	**1** ◑	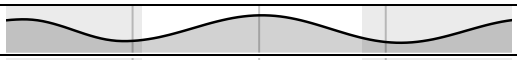	**12:51a** 4.3	5:35a 0.7	**12:08p** 5.0	6:42p 0.5	6:25a 4:53p
Mon	**2**	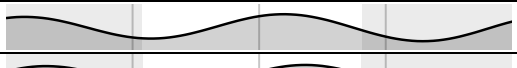	**12:53a** 4.4	6:52a 0.8	**1:10p** 4.8	7:47p 0.4	6:26a 4:52p
Tue	**3**		**1:53a** 4.5	8:03a 0.8	**2:10p** 4.7	8:44p 0.3	6:27a 4:50p
Wed	**4**	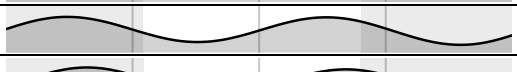	**2:53a** 4.7	9:05a 0.6	**3:11p** 4.6	9:34p 0.1	6:28a 4:49p
Thu	**5**		**3:50a** 4.9	9:59a 0.4	**4:07p** 4.6	10:19p 0.1	6:30a 4:48p
Fri	**6**	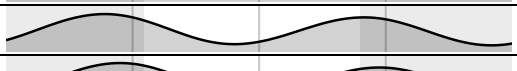	**4:41a** 5.2	10:48a 0.2	**4:58p** 4.6	11:01p 0.1	6:31a 4:47p
Sat	**7**	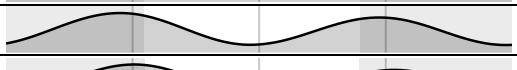	**5:25a** 5.3	11:34a 0.1	**5:42p** 4.6	11:42p 0.1	6:32a 4:46p
Sun	**8**		**6:05a** 5.4	12:19p 0.1	**6:24p** 4.5		6:33a 4:45p
Mon	**9** ●	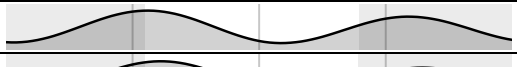	12:22a 0.2	**6:43a** 5.4	1:02p 0.1	**7:04p** 4.4	6:34a 4:44p
Tue	**10**	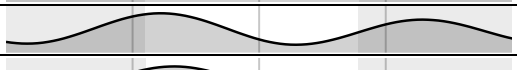	1:01a 0.3	**7:20a** 5.3	1:43p 0.2	**7:44p** 4.3	6:35a 4:43p
Wed	**11**	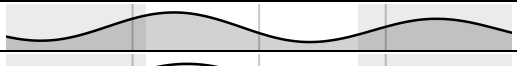	1:40a 0.5	**7:58a** 5.1	2:23p 0.3	**8:24p** 4.1	6:37a 4:42p
Thu	**12**		2:17a 0.7	**8:36a** 4.9	3:01p 0.4	**9:08p** 3.9	6:38a 4:41p
Fri	**13**	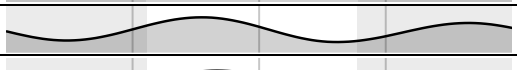	2:53a 0.8	**9:17a** 4.6	3:40p 0.6	**9:56p** 3.7	6:39a 4:40p
Sat	**14**	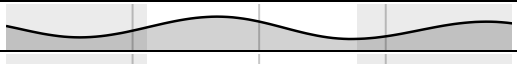	3:29a 1.0	**10:02a** 4.4	4:21p 0.8	**10:48p** 3.6	6:40a 4:40p
Sun	**15**	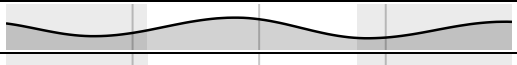	4:09a 1.2	**10:52a** 4.3	5:08p 0.9	**11:39p** 3.6	6:41a 4:39p
Mon	**16**	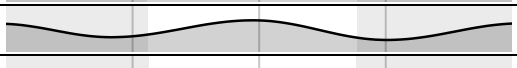	4:59a 1.4	**11:43a** 4.2	6:03p 0.9		6:42a 4:38p
Tue	**17** ◐	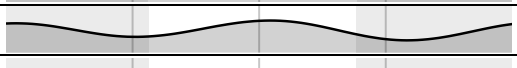	**12:28a** 3.7	6:08a 1.4	**12:33p** 4.1	7:01p 0.9	6:44a 4:37p
Wed	**18**	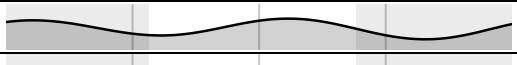	**1:15a** 3.8	7:22a 1.3	**1:23p** 4.1	7:54p 0.7	6:45a 4:36p
Thu	**19**	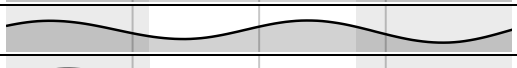	**2:04a** 4.1	8:25a 1.1	**2:18p** 4.1	8:43p 0.5	6:46a 4:36p
Fri	**20**	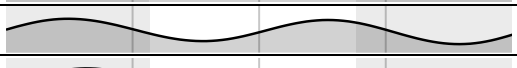	**2:56a** 4.4	9:21a 0.7	**3:16p** 4.2	9:30p 0.3	6:47a 4:35p
Sat	**21**		**3:49a** 4.8	10:13a 0.4	**4:13p** 4.3	10:15p 0.0	6:48a 4:35p
Sun	**22**	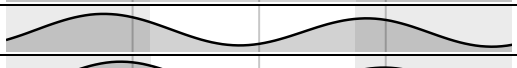	**4:38a** 5.2	11:04a 0.0	**5:06p** 4.5	11:02p −0.2	6:49a 4:34p
Mon	**23**	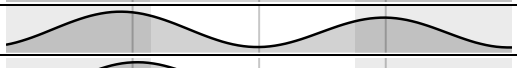	**5:26a** 5.6	11:55a −0.2	**5:55p** 4.6	11:51p −0.3	6:50a 4:33p
Tue	**24** ○		**6:13a** 5.8	12:48p −0.4	**6:45p** 4.6		6:51a 4:33p
Wed	**25**	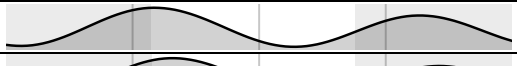	12:43a −0.4	**7:01a** 5.9	1:40p −0.5	**7:36p** 4.6	6:52a 4:32p
Thu	**26**	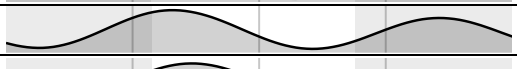	1:35a −0.4	**7:53a** 5.8	2:32p −0.5	**8:32p** 4.5	6:54a 4:32p
Fri	**27**		2:28a −0.3	**8:48a** 5.6	3:23p −0.4	**9:32p** 4.5	6:55a 4:32p
Sat	**28**		3:21a −0.1	**9:48a** 5.3	4:16p −0.3	**10:35p** 4.4	6:56a 4:31p
Sun	**29**	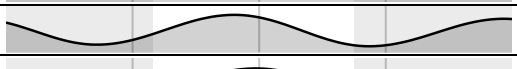	4:18a 0.2	**10:50a** 5.0	5:13p −0.1	**11:37p** 4.4	6:57a 4:31p
Mon	**30**	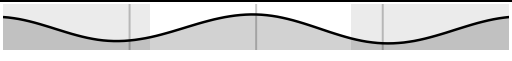	5:22a 0.4	**11:51a** 4.8	6:15p 0.0		6:58a 4:31p

Updated November 1, 2026. Schedules change: scan the code for the latest.

printdates.com/tides/new-jersey/belmar · NOAA station 8532337. Not for navigation