Cape May Tides

NOVEMBER 2026

Bold: high tide. Plain: low tide. Feet above MLLW.
Times: ET. Shaded: night. Moon: new, quarter, full.

DAY		12A 6A NOON 6P 12A	HIGH AND LOW TIDES, TIME AND FEET				SUNRISE, SUNSET
Sun	**1** ◑	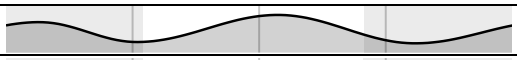	**1:35a** 4.1	6:12a 0.7	**12:53p** 5.3	7:24p 0.5	6:27a 4:59p
Mon	**2**	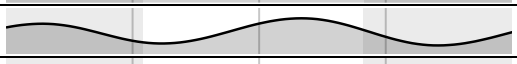	**1:44a** 4.2	7:22a 0.8	**2:01p** 5.1	8:27p 0.5	6:28a 4:57p
Tue	**3**		**2:54a** 4.4	8:35a 0.8	**3:10p** 5.0	9:25p 0.4	6:29a 4:56p
Wed	**4**	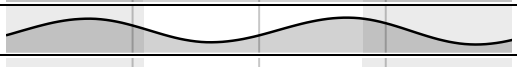	**3:55a** 4.7	9:42a 0.7	**4:10p** 4.9	10:16p 0.3	6:30a 4:55p
Thu	**5**	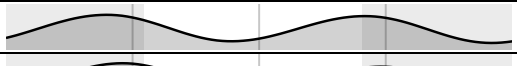	**4:47a** 5.0	10:40a 0.5	**5:01p** 4.8	11:01p 0.2	6:31a 4:54p
Fri	**6**	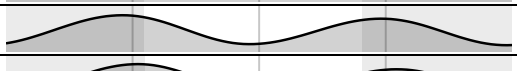	**5:32a** 5.3	11:32a 0.3	**5:48p** 4.7	11:43p 0.2	6:32a 4:53p
Sat	**7**		**6:15a** 5.5	12:20p 0.2	**6:32p** 4.6		6:33a 4:52p
Sun	**8**	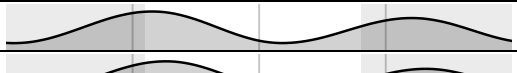	12:23a 0.2	**6:56a** 5.6	1:05p 0.2	**7:14p** 4.5	6:34a 4:51p
Mon	**9** ●		1:01a 0.2	**7:35a** 5.6	1:46p 0.2	**7:54p** 4.3	6:35a 4:50p
Tue	**10**	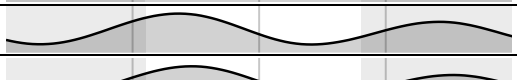	1:37a 0.3	**8:12a** 5.6	2:26p 0.3	**8:33p** 4.2	6:37a 4:49p
Wed	**11**		2:12a 0.5	**8:49a** 5.4	3:05p 0.4	**9:11p** 4.0	6:38a 4:49p
Thu	**12**		2:46a 0.6	**9:27a** 5.3	3:47p 0.6	**9:52p** 3.8	6:39a 4:48p
Fri	**13**		3:21a 0.8	**10:07a** 5.0	4:32p 0.8	**10:37p** 3.6	6:40a 4:47p
Sat	**14**		4:02a 1.0	**10:51a** 4.8	5:21p 0.9	**11:27p** 3.5	6:41a 4:46p
Sun	**15**	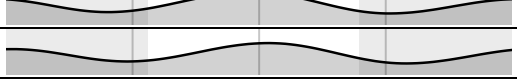	4:50a 1.2	**11:38a** 4.6	6:09p 1.0		6:42a 4:45p
Mon	**16**		**12:18a** 3.4	5:45a 1.3	**12:27p** 4.5	6:56p 1.0	6:43a 4:45p
Tue	**17** ◐	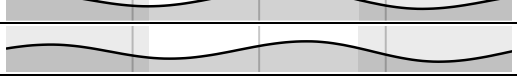	**1:11a** 3.5	6:44a 1.3	**1:18p** 4.3	7:43p 0.9	6:44a 4:44p
Wed	**18**		**2:07a** 3.7	7:46a 1.3	**2:15p** 4.2	8:31p 0.8	6:45a 4:43p
Thu	**19**		**3:04a** 4.0	8:52a 1.1	**3:13p** 4.2	9:19p 0.6	6:46a 4:43p
Fri	**20**		**3:54a** 4.4	9:53a 0.8	**4:08p** 4.3	10:04p 0.3	6:48a 4:42p
Sat	**21**		**4:40a** 4.9	10:47a 0.5	**4:58p** 4.4	10:49p 0.1	6:49a 4:41p
Sun	**22**		**5:25a** 5.4	11:40a 0.1	**5:48p** 4.4	11:36p −0.2	6:50a 4:41p
Mon	**23**		**6:12a** 5.8	12:32p −0.2	**6:39p** 4.5		6:51a 4:40p
Tue	**24** ○		12:23a −0.3	**7:02a** 6.1	1:24p −0.4	**7:32p** 4.5	6:52a 4:40p
Wed	**25**		1:12a −0.4	**7:52a** 6.2	2:15p −0.5	**8:24p** 4.4	6:53a 4:39p
Thu	**26**		2:02a −0.4	**8:43a** 6.2	3:07p −0.4	**9:18p** 4.3	6:54a 4:39p
Fri	**27**		2:54a −0.3	**9:36a** 6.1	4:02p −0.3	**10:15p** 4.2	6:55a 4:39p
Sat	**28**	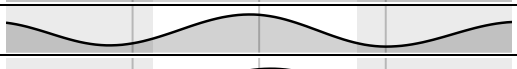	3:50a −0.1	**10:33a** 5.8	5:02p −0.2	**11:18p** 4.2	6:56a 4:38p
Sun	**29**	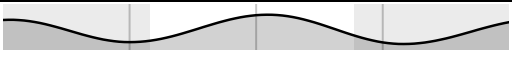	4:54a 0.1	**11:34a** 5.4	6:01p −0.1		6:57a 4:38p
Mon	**30**		**12:21a** 4.2	6:01a 0.3	**12:34p** 5.0	6:58p 0.0	6:58a 4:38p

Updated November 1, 2026. Schedules change: scan the code for the latest.

printdates.com/tides/new-jersey/cape-may · NOAA station 8535962. Not for navigation