Manasquan Tides

NOVEMBER 2026

Bold: high tide. Plain: low tide. Feet above MLLW.
Times: ET. Shaded: night. Moon: new, quarter, full.

DAY		12A 6A NOON 6P 12A	HIGH AND LOW TIDES, TIME AND FEET				SUNRISE, SUNSET
Sun	1 ◑	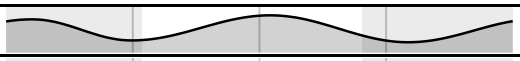	**1:14a** 3.9	5:56a 0.7	**12:31p** 4.5	7:03p 0.5	6:25a 4:53p
Mon	2		**1:16a** 4.0	7:13a 0.8	**1:33p** 4.4	8:08p 0.4	6:26a 4:52p
Tue	3		**2:16a** 4.1	8:24a 0.8	**2:33p** 4.3	9:05p 0.3	6:27a 4:51p
Wed	4	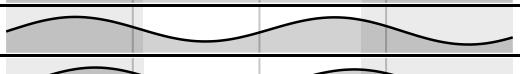	**3:16a** 4.3	9:26a 0.6	**3:34p** 4.2	9:55p 0.1	6:28a 4:50p
Thu	5		**4:13a** 4.5	10:20a 0.4	**4:30p** 4.2	10:40p 0.1	6:30a 4:48p
Fri	6	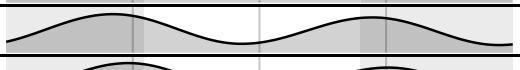	**5:04a** 4.7	11:09a 0.2	**5:21p** 4.2	11:22p 0.1	6:31a 4:47p
Sat	7	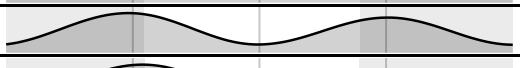	**5:48a** 4.8	11:55a 0.1	**6:05p** 4.2		6:32a 4:46p
Sun	8		12:03a 0.1	**6:28a** 4.9	12:40p 0.1	**6:47p** 4.1	6:33a 4:45p
Mon	9 ●		12:43a 0.2	**7:06a** 4.9	1:23p 0.1	**7:27p** 4.0	6:34a 4:44p
Tue	10	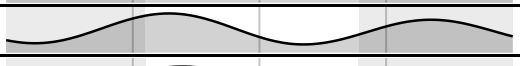	1:22a 0.3	**7:43a** 4.8	2:04p 0.2	**8:07p** 3.9	6:35a 4:43p
Wed	11	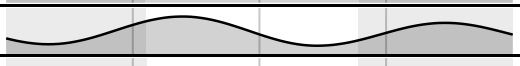	2:01a 0.5	**8:21a** 4.6	2:44p 0.3	**8:47p** 3.7	6:37a 4:42p
Thu	12	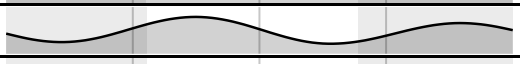	2:38a 0.7	**8:59a** 4.4	3:22p 0.4	**9:31p** 3.5	6:38a 4:42p
Fri	13		3:14a 0.8	**9:40a** 4.2	4:01p 0.6	**10:19p** 3.4	6:39a 4:41p
Sat	14	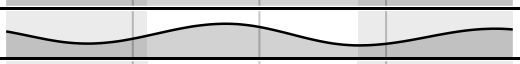	3:50a 1.0	**10:25a** 4.0	4:42p 0.8	**11:11p** 3.3	6:40a 4:40p
Sun	15	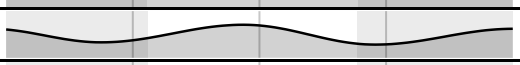	4:30a 1.2	**11:15a** 3.9	5:29p 0.9		6:41a 4:39p
Mon	16		**12:02a** 3.3	5:20a 1.4	**12:06p** 3.8	6:24p 0.9	6:42a 4:38p
Tue	17 ◐		**12:51a** 3.3	6:29a 1.4	**12:56p** 3.7	7:22p 0.9	6:43a 4:37p
Wed	18		**1:38a** 3.5	7:43a 1.3	**1:46p** 3.7	8:15p 0.7	6:45a 4:37p
Thu	19	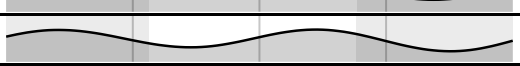	**2:27a** 3.7	8:46a 1.1	**2:41p** 3.7	9:04p 0.5	6:46a 4:36p
Fri	20	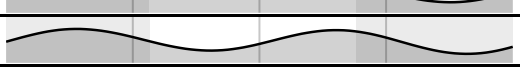	**3:19a** 4.0	9:42a 0.7	**3:39p** 3.8	9:51p 0.3	6:47a 4:35p
Sat	21		**4:12a** 4.3	10:34a 0.4	**4:36p** 3.9	10:36p 0.0	6:48a 4:35p
Sun	22		**5:01a** 4.7	11:25a 0.0	**5:29p** 4.1	11:23p −0.2	6:49a 4:34p
Mon	23		**5:49a** 5.0	12:16p −0.2	**6:18p** 4.2		6:50a 4:34p
Tue	24 ○		12:12a −0.3	**6:36a** 5.3	1:09p −0.4	**7:08p** 4.2	6:51a 4:33p
Wed	25		1:04a −0.4	**7:24a** 5.3	2:01p −0.5	**7:59p** 4.2	6:52a 4:33p
Thu	26		1:56a −0.4	**8:16a** 5.3	2:53p −0.5	**8:55p** 4.1	6:53a 4:32p
Fri	27		2:49a −0.3	**9:11a** 5.1	3:44p −0.4	**9:55p** 4.0	6:54a 4:32p
Sat	28		3:42a −0.1	**10:11a** 4.8	4:37p −0.3	**10:58p** 4.0	6:56a 4:31p
Sun	29		4:39a 0.2	**11:13a** 4.6	5:34p −0.1		6:57a 4:31p
Mon	30		**12:00a** 4.0	5:43a 0.4	**12:14p** 4.3	6:36p 0.0	6:58a 4:31p

Updated November 1, 2026. Schedules change: scan the code for the latest.

printdates.com/tides/new-jersey/manasquan · NOAA station 8532591. Not for navigation