# Ocean City Tides

**NOVEMBER 2026**

Bold: high tide. Plain: low tide. Feet above MLLW.
Times: ET. Shaded: night. Moon: new, quarter, full.

| DAY | | 12A 6A NOON 6P 12A | HIGH AND LOW TIDES, TIME AND FEET | | | | SUNRISE, SUNSET |
|---|---|---|---|---|---|---|---|
| Sun | 1 ◑ | 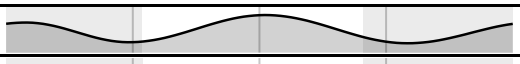 | **12:56a** 3.5 | 5:49a 0.5 | **12:16p** 4.7 | 7:01p 0.3 | 6:25a 4:56p |
| Mon | 2 |  | **1:05a** 3.6 | 7:00a 0.6 | **1:23p** 4.5 | 8:03p 0.3 | 6:27a 4:55p |
| Tue | 3 | 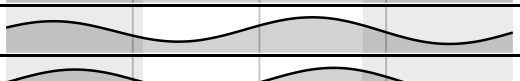 | **2:14a** 3.7 | 8:10a 0.6 | **2:30p** 4.3 | 9:00p 0.2 | 6:28a 4:54p |
| Wed | 4 |  | **3:16a** 4.0 | 9:17a 0.5 | **3:31p** 4.3 | 9:52p 0.1 | 6:29a 4:53p |
| Thu | 5 |  | **4:10a** 4.3 | 10:16a 0.3 | **4:24p** 4.2 | 10:38p 0.0 | 6:30a 4:52p |
| Fri | 6 | 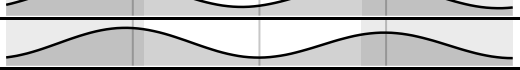 | **4:56a** 4.5 | 11:09a 0.2 | **5:11p** 4.1 | 11:21p 0.0 | 6:31a 4:51p |
| Sat | 7 | 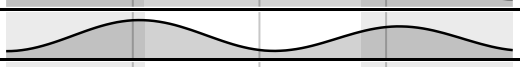 | **5:39a** 4.7 | 11:57a 0.1 | **5:55p** 4.0 | | 6:32a 4:50p |
| Sun | 8 |  | 12:01a 0.0 | **6:19a** 4.8 | 12:42p 0.1 | **6:37p** 3.9 | 6:33a 4:49p |
| Mon | 9 ● | 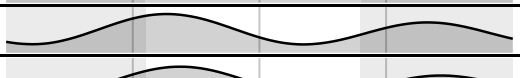 | 12:38a 0.1 | **6:57a** 4.9 | 1:24p 0.1 | **7:17p** 3.7 | 6:34a 4:48p |
| Tue | 10 |  | 1:15a 0.2 | **7:36a** 4.9 | 2:04p 0.1 | **7:57p** 3.6 | 6:36a 4:47p |
| Wed | 11 |  | 1:50a 0.3 | **8:14a** 4.8 | 2:44p 0.3 | **8:36p** 3.4 | 6:37a 4:46p |
| Thu | 12 |  | 2:25a 0.5 | **8:53a** 4.6 | 3:25p 0.4 | **9:17p** 3.2 | 6:38a 4:45p |
| Fri | 13 |  | 3:01a 0.6 | **9:35a** 4.4 | 4:10p 0.6 | **10:01p** 3.0 | 6:39a 4:44p |
| Sat | 14 | 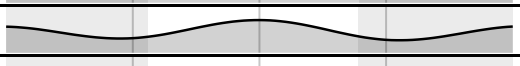 | 3:42a 0.8 | **10:20a** 4.3 | 4:59p 0.7 | **10:50p** 2.9 | 6:40a 4:43p |
| Sun | 15 | 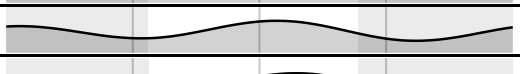 | 4:29a 1.0 | **11:07a** 4.1 | 5:49p 0.8 | **11:43p** 2.9 | 6:41a 4:43p |
| Mon | 16 |  | 5:25a 1.1 | **11:58a** 3.9 | 6:37p 0.8 | | 6:42a 4:42p |
| Tue | 17 ◐ |  | **12:37a** 3.0 | 6:25a 1.1 | **12:50p** 3.8 | 7:24p 0.7 | 6:43a 4:41p |
| Wed | 18 |  | **1:33a** 3.2 | 7:28a 1.0 | **1:45p** 3.7 | 8:11p 0.6 | 6:44a 4:40p |
| Thu | 19 |  | **2:29a** 3.5 | 8:31a 0.9 | **2:42p** 3.7 | 8:57p 0.4 | 6:46a 4:40p |
| Fri | 20 |  | **3:20a** 3.9 | 9:30a 0.6 | **3:36p** 3.8 | 9:43p 0.2 | 6:47a 4:39p |
| Sat | 21 |  | **4:07a** 4.3 | 10:26a 0.3 | **4:26p** 3.8 | 10:29p −0.1 | 6:48a 4:39p |
| Sun | 22 |  | **4:53a** 4.7 | 11:18a 0.0 | **5:16p** 3.9 | 11:15p −0.3 | 6:49a 4:38p |
| Mon | 23 |  | **5:40a** 5.1 | 12:10p −0.3 | **6:05p** 3.9 | | 6:50a 4:37p |
| Tue | 24 ○ |  | 12:03a −0.5 | **6:28a** 5.4 | 1:01p −0.5 | **6:56p** 3.9 | 6:51a 4:37p |
| Wed | 25 |  | 12:51a −0.6 | **7:18a** 5.5 | 1:52p −0.5 | **7:48p** 3.9 | 6:52a 4:36p |
| Thu | 26 |  | 1:41a −0.6 | **8:09a** 5.5 | 2:44p −0.5 | **8:41p** 3.8 | 6:53a 4:36p |
| Fri | 27 |  | 2:33a −0.5 | **9:02a** 5.4 | 3:38p −0.4 | **9:38p** 3.7 | 6:54a 4:36p |
| Sat | 28 |  | 3:29a −0.3 | **9:58a** 5.1 | 4:36p −0.3 | **10:38p** 3.6 | 6:55a 4:35p |
| Sun | 29 | 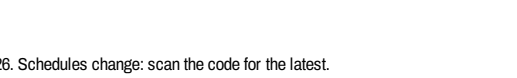 | 4:30a 0.0 | **10:57a** 4.8 | 5:37p −0.2 | **11:42p** 3.6 | 6:56a 4:35p |
| Mon | 30 | 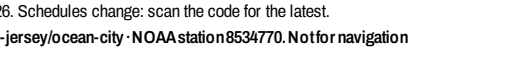 | 5:37a 0.2 | **11:57a** 4.5 | 6:35p −0.1 | | 6:57a 4:35p |

Updated November 1, 2026. Schedules change: scan the code for the latest.
**printdates.com/tides/new-jersey/ocean-city · NOAA station 8534770. Not for navigation**