Sandy Hook Tides

NOVEMBER 2026

Bold: high tide. Plain: low tide. Feet above MLLW.
Times: ET. Shaded: night. Moon: new, quarter, full.

DAY		12A 6A NOON 6P 12A	HIGH AND LOW TIDES, TIME AND FEET				SUNRISE, SUNSET
Sun	1 ◑	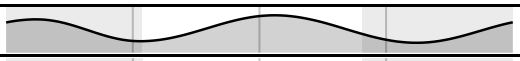	**1:26a** 4.5	6:20a 0.8	**12:43p** 5.2	7:27p 0.5	6:26a 4:52p
Mon	2		**1:28a** 4.6	7:37a 0.9	**1:45p** 5.1	8:32p 0.4	6:27a 4:51p
Tue	3		**2:28a** 4.8	8:48a 0.8	**2:45p** 5.0	9:29p 0.3	6:28a 4:50p
Wed	4		**3:28a** 5.0	9:50a 0.6	**3:46p** 4.9	10:19p 0.1	6:29a 4:49p
Thu	5	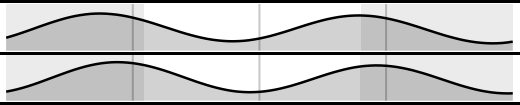	**4:25a** 5.2	10:44a 0.4	**4:42p** 4.9	11:04p 0.1	6:30a 4:48p
Fri	6		**5:16a** 5.4	11:33a 0.3	**5:33p** 4.9	11:46p 0.1	6:31a 4:47p
Sat	7		**6:00a** 5.6	12:19p 0.2	**6:17p** 4.9		6:33a 4:45p
Sun	8		12:27a 0.1	**6:40a** 5.7	1:04p 0.1	**6:59p** 4.8	6:34a 4:44p
Mon	9 ●	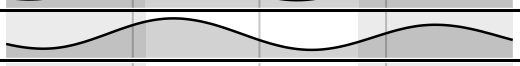	1:07a 0.2	**7:18a** 5.7	1:47p 0.1	**7:39p** 4.7	6:35a 4:43p
Tue	10	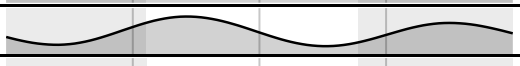	1:46a 0.4	**7:55a** 5.6	2:28p 0.2	**8:19p** 4.5	6:36a 4:42p
Wed	11	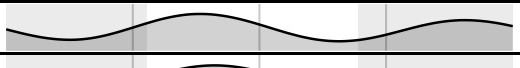	2:25a 0.5	**8:33a** 5.4	3:08p 0.3	**8:59p** 4.3	6:37a 4:42p
Thu	12	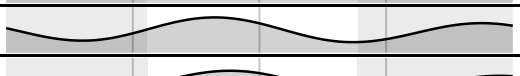	3:02a 0.7	**9:11a** 5.1	3:46p 0.4	**9:43p** 4.1	6:38a 4:41p
Fri	13		3:38a 0.9	**9:52a** 4.9	4:25p 0.6	**10:31p** 3.9	6:40a 4:40p
Sat	14	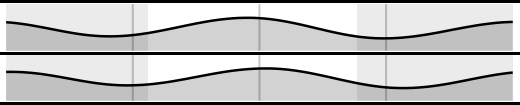	4:14a 1.1	**10:37a** 4.7	5:06p 0.8	**11:23p** 3.8	6:41a 4:39p
Sun	15		4:54a 1.3	**11:27a** 4.5	5:53p 0.9		6:42a 4:38p
Mon	16		**12:14a** 3.8	5:44a 1.5	**12:18p** 4.4	6:48p 1.0	6:43a 4:37p
Tue	17 ◐	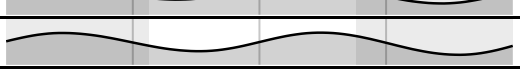	**1:03a** 3.9	6:53a 1.5	**1:08p** 4.3	7:46p 0.9	6:44a 4:37p
Wed	18		**1:50a** 4.0	8:07a 1.4	**1:58p** 4.3	8:39p 0.8	6:45a 4:36p
Thu	19		**2:39a** 4.3	9:10a 1.1	**2:53p** 4.3	9:28p 0.5	6:46a 4:35p
Fri	20	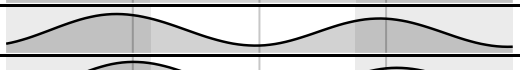	**3:31a** 4.6	10:06a 0.8	**3:51p** 4.4	10:15p 0.3	6:48a 4:34p
Sat	21	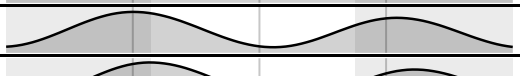	**4:24a** 5.0	10:58a 0.4	**4:48p** 4.6	11:00p 0.0	6:49a 4:34p
Sun	22		**5:13a** 5.5	11:49a 0.0	**5:41p** 4.7	11:47p −0.2	6:50a 4:33p
Mon	23	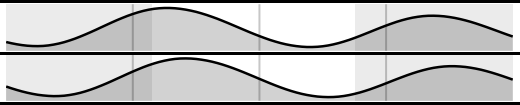	**6:01a** 5.9	12:40p −0.2	**6:30p** 4.8		6:51a 4:33p
Tue	24 ○		12:36a −0.3	**6:48a** 6.1	1:33p −0.4	**7:20p** 4.9	6:52a 4:32p
Wed	25		1:28a −0.4	**7:36a** 6.2	2:25p −0.5	**8:11p** 4.9	6:53a 4:32p
Thu	26		2:20a −0.4	**8:28a** 6.1	3:17p −0.6	**9:07p** 4.8	6:54a 4:31p
Fri	27		3:13a −0.3	**9:23a** 5.9	4:08p −0.5	**10:07p** 4.7	6:55a 4:31p
Sat	28		4:06a −0.1	**10:23a** 5.6	5:01p −0.3	**11:10p** 4.6	6:56a 4:30p
Sun	29		5:03a 0.2	**11:25a** 5.3	5:58p −0.1		6:57a 4:30p
Mon	30		**12:12a** 4.6	6:07a 0.4	**12:26p** 5.0	7:00p 0.0	6:59a 4:30p

Updated November 1, 2026. Schedules change: scan the code for the latest.
printdates.com/tides/new-jersey/sandy-hook · NOAA station 8531680. Not for navigation