Wildwood Tides

NOVEMBER 2026

Bold: high tide. Plain: low tide. Feet above MLLW.
Times: ET. Shaded: night. Moon: new, quarter, full.

DAY		12A 6A NOON 6P 12A	HIGH AND LOW TIDES, TIME AND FEET				SUNRISE, SUNSET
Sun	1 ◑	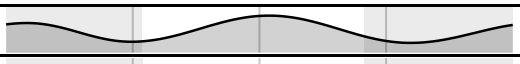	**1:00a** 3.8	5:55a 0.6	**12:27p** 5.0	7:09p 0.4	6:26a 4:58p
Mon	2		**1:15a** 3.8	7:09a 0.7	**1:40p** 4.8	8:13p 0.4	6:27a 4:57p
Tue	3	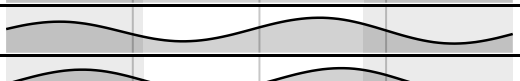	**2:32a** 4.0	8:23a 0.7	**2:51p** 4.7	9:12p 0.3	6:28a 4:56p
Wed	4		**3:37a** 4.3	9:33a 0.6	**3:53p** 4.6	10:03p 0.2	6:30a 4:55p
Thu	5		**4:29a** 4.7	10:33a 0.4	**4:44p** 4.5	10:48p 0.2	6:31a 4:54p
Fri	6	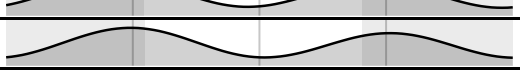	**5:13a** 5.0	11:26a 0.3	**5:29p** 4.4	11:29p 0.1	6:32a 4:53p
Sat	7		**5:54a** 5.1	12:13p 0.2	**6:11p** 4.3		6:33a 4:52p
Sun	8		12:07a 0.1	**6:32a** 5.2	12:55p 0.1	**6:51p** 4.1	6:34a 4:51p
Mon	9 ●	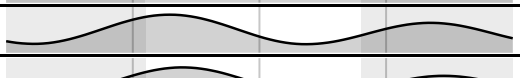	12:44a 0.2	**7:09a** 5.2	1:34p 0.1	**7:29p** 4.0	6:35a 4:50p
Tue	10		1:19a 0.3	**7:45a** 5.2	2:11p 0.2	**8:06p** 3.8	6:36a 4:49p
Wed	11		1:54a 0.4	**8:21a** 5.1	2:48p 0.3	**8:44p** 3.6	6:37a 4:48p
Thu	12		2:29a 0.5	**8:58a** 4.9	3:27p 0.5	**9:22p** 3.5	6:38a 4:47p
Fri	13		3:07a 0.7	**9:38a** 4.7	4:11p 0.7	**10:04p** 3.4	6:39a 4:46p
Sat	14	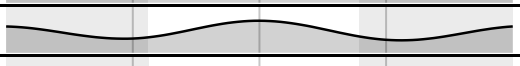	3:49a 0.9	**10:21a** 4.5	4:59p 0.8	**10:51p** 3.3	6:41a 4:46p
Sun	15	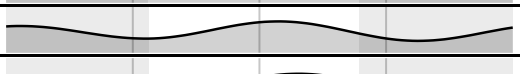	4:39a 1.0	**11:07a** 4.3	5:50p 0.9	**11:43p** 3.2	6:42a 4:45p
Mon	16		5:36a 1.2	**11:58a** 4.2	6:42p 0.9		6:43a 4:44p
Tue	17 ◐		**12:40a** 3.3	6:37a 1.2	**12:53p** 4.1	7:31p 0.8	6:44a 4:43p
Wed	18		**1:40a** 3.5	7:39a 1.1	**1:51p** 4.0	8:19p 0.6	6:45a 4:43p
Thu	19		**2:39a** 3.8	8:40a 0.9	**2:50p** 4.0	9:06p 0.4	6:46a 4:42p
Fri	20		**3:31a** 4.3	9:39a 0.6	**3:44p** 4.1	9:51p 0.2	6:47a 4:41p
Sat	21		**4:17a** 4.7	10:34a 0.3	**4:33p** 4.1	10:37p 0.0	6:48a 4:41p
Sun	22		**5:02a** 5.2	11:26a 0.0	**5:22p** 4.2	11:23p −0.2	6:49a 4:40p
Mon	23		**5:48a** 5.6	12:18p −0.3	**6:11p** 4.2		6:50a 4:40p
Tue	24 ○		12:10a −0.4	**6:36a** 5.9	1:09p −0.5	**7:01p** 4.2	6:51a 4:39p
Wed	25	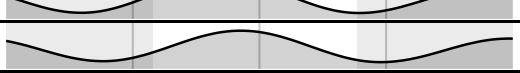	12:58a −0.5	**7:26a** 6.0	1:59p −0.6	**7:53p** 4.2	6:53a 4:39p
Thu	26		1:48a −0.5	**8:18a** 6.0	2:50p −0.5	**8:47p** 4.1	6:54a 4:38p
Fri	27		2:39a −0.4	**9:12a** 5.8	3:44p −0.4	**9:44p** 4.0	6:55a 4:38p
Sat	28		3:34a −0.2	**10:08a** 5.5	4:43p −0.2	**10:44p** 3.9	6:56a 4:38p
Sun	29	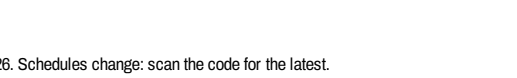	4:36a 0.1	**11:07a** 5.2	5:44p −0.1	**11:49p** 3.9	6:57a 4:37p
Mon	30	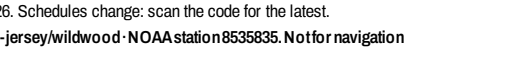	5:44a 0.3	**12:09p** 4.8	6:43p 0.0		6:58a 4:37p

Updated November 1, 2026. Schedules change: scan the code for the latest.
printdates.com/tides/new-jersey/wildwood · NOAA station 8535835. Not for navigation