Emerald Isle Tides

NOVEMBER 2026

Bold: high tide. Plain: low tide. Feet above MLLW.
Times: ET. Shaded: night. Moon: new, quarter, full.

DAY		12A 6A NOON 6P 12A	HIGH AND LOW TIDES, TIME AND FEET				SUNRISE, SUNSET
Sun	1 ◑	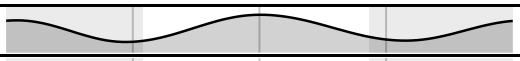	**12:31a** 3.6	5:39a 0.4	**12:02p** 4.4	6:55p 0.6	6:27a 5:12p
Mon	2		**12:33a** 3.6	6:56a 0.5	**1:03p** 4.2	7:55p 0.5	6:28a 5:11p
Tue	3	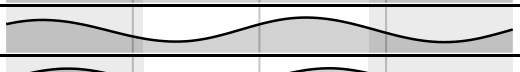	**1:42a** 3.7	8:04a 0.5	**2:11p** 4.0	8:47p 0.4	6:29a 5:11p
Wed	4	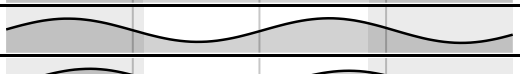	**2:55a** 3.9	9:05a 0.4	**3:18p** 3.9	9:34p 0.3	6:30a 5:10p
Thu	5		**3:58a** 4.1	10:03a 0.4	**4:15p** 3.9	10:19p 0.2	6:31a 5:09p
Fri	6	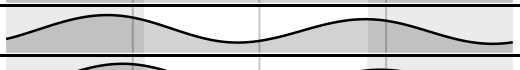	**4:48a** 4.4	10:57a 0.3	**5:02p** 3.8	11:03p 0.1	6:32a 5:08p
Sat	7	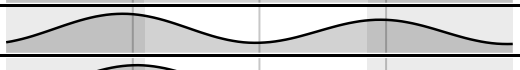	**5:31a** 4.6	11:48a 0.3	**5:44p** 3.7	11:45p 0.1	6:33a 5:07p
Sun	8		**6:11a** 4.7	12:33p 0.3	**6:23p** 3.6		6:34a 5:06p
Mon	9 ●		12:25a 0.1	**6:49a** 4.7	1:14p 0.3	**7:02p** 3.5	6:35a 5:05p
Tue	10	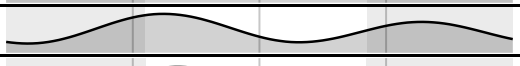	1:03a 0.2	**7:27a** 4.6	1:52p 0.4	**7:41p** 3.4	6:35a 5:05p
Wed	11	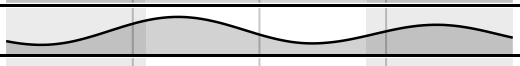	1:40a 0.3	**8:08a** 4.4	2:29p 0.5	**8:23p** 3.3	6:36a 5:04p
Thu	12	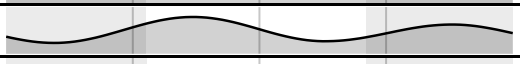	2:17a 0.4	**8:51a** 4.3	3:06p 0.7	**9:07p** 3.2	6:37a 5:03p
Fri	13		2:54a 0.6	**9:34a** 4.1	3:48p 0.8	**9:51p** 3.1	6:38a 5:03p
Sat	14	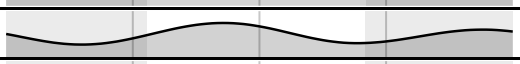	3:35a 0.8	**10:18a** 4.0	4:36p 1.0	**10:35p** 3.0	6:39a 5:02p
Sun	15	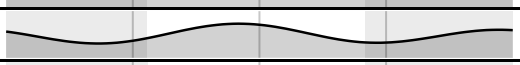	4:23a 0.9	**11:01a** 3.9	5:33p 1.0	**11:20p** 3.0	6:40a 5:01p
Mon	16		5:25a 1.0	**11:45a** 3.8	6:29p 1.0		6:41a 5:01p
Tue	17 ◐		**12:06a** 3.0	6:33a 1.1	**12:31p** 3.7	7:18p 0.9	6:42a 5:00p
Wed	18		**12:58a** 3.2	7:34a 1.0	**1:22p** 3.6	8:02p 0.7	6:43a 5:00p
Thu	19		**1:55a** 3.4	8:29a 0.8	**2:17p** 3.6	8:44p 0.4	6:44a 4:59p
Fri	20	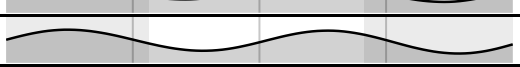	**2:54a** 3.7	9:21a 0.6	**3:14p** 3.6	9:27p 0.2	6:45a 4:59p
Sat	21	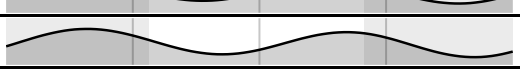	**3:49a** 4.1	10:14a 0.4	**4:08p** 3.7	10:12p 0.0	6:46a 4:58p
Sun	22		**4:38a** 4.6	11:07a 0.2	**4:58p** 3.8	11:00p −0.3	6:47a 4:58p
Mon	23	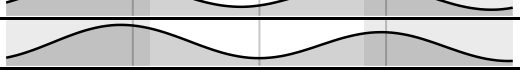	**5:26a** 4.9	11:59a 0.0	**5:46p** 3.8	11:49p −0.5	6:48a 4:57p
Tue	24 ○		**6:14a** 5.1	12:49p −0.2	**6:35p** 3.8		6:49a 4:57p
Wed	25	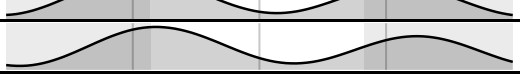	12:39a −0.6	**7:05a** 5.2	1:38p −0.2	**7:27p** 3.8	6:50a 4:57p
Thu	26		1:29a −0.6	**7:59a** 5.1	2:27p −0.2	**8:23p** 3.8	6:51a 4:56p
Fri	27		2:20a −0.5	**8:56a** 5.0	3:19p 0.0	**9:22p** 3.7	6:52a 4:56p
Sat	28		3:14a −0.3	**9:53a** 4.8	4:17p 0.1	**10:21p** 3.7	6:53a 4:56p
Sun	29		4:14a −0.1	**10:48a** 4.5	5:22p 0.2	**11:19p** 3.7	6:53a 4:56p
Mon	30		5:26a 0.2	**11:43a** 4.2	6:28p 0.2		6:54a 4:56p

Updated November 1, 2026. Schedules change: scan the code for the latest.
printdates.com/tides/north-carolina/emerald-isle · NOAA station 8656590. Not for navigation