Nags Head Tides

NOVEMBER 2026

Bold: high tide. Plain: low tide. Feet above MLLW.
Times: ET. Shaded: night. Moon: new, quarter, full.

DAY		12A	6A	NOON	6P	12A	HIGH AND LOW TIDES, TIME AND FEET				SUNRISE, SUNSET
Sun	**1** ◑	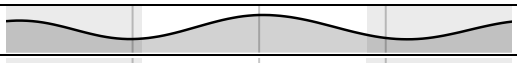					**12:40a** 3.3	5:53a 0.8	**12:10p** 4.1	7:02p 0.8	6:24a 5:06p
Mon	**2**						**12:54a** 3.3	7:07a 1.0	**1:23p** 3.9	8:06p 0.7	6:25a 5:05p
Tue	**3**	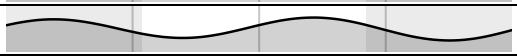					**2:15a** 3.5	8:23a 1.0	**2:35p** 3.7	9:02p 0.6	6:26a 5:04p
Wed	**4**	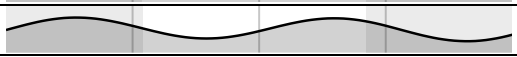					**3:19a** 3.7	9:30a 0.9	**3:34p** 3.6	9:52p 0.5	6:27a 5:03p
Thu	**5**						**4:12a** 4.0	10:31a 0.8	**4:26p** 3.6	10:38p 0.5	6:28a 5:02p
Fri	**6**	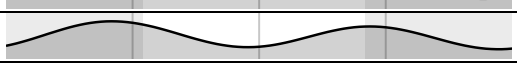					**5:00a** 4.2	11:28a 0.7	**5:14p** 3.5	11:22p 0.4	6:29a 5:01p
Sat	**7**						**5:44a** 4.3	12:16p 0.6	**5:58p** 3.4		6:30a 5:00p
Sun	**8**						12:03a 0.4	**6:24a** 4.4	12:56p 0.5	**6:38p** 3.4	6:31a 5:00p
Mon	**9** ●						12:39a 0.4	**7:00a** 4.4	1:32p 0.5	**7:15p** 3.3	6:32a 4:59p
Tue	**10**						1:13a 0.5	**7:35a** 4.3	2:06p 0.6	**7:52p** 3.2	6:33a 4:58p
Wed	**11**	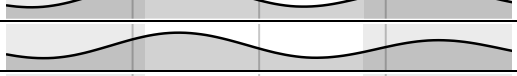					1:48a 0.7	**8:11a** 4.1	2:42p 0.7	**8:30p** 3.1	6:34a 4:57p
Thu	**12**	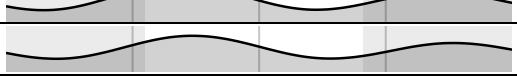					2:24a 0.9	**8:50a** 4.0	3:21p 0.9	**9:11p** 3.0	6:35a 4:56p
Fri	**13**						3:03a 1.1	**9:30a** 3.8	4:05p 1.0	**9:54p** 2.9	6:36a 4:56p
Sat	**14**						3:48a 1.3	**10:12a** 3.7	4:51p 1.1	**10:39p** 2.8	6:37a 4:55p
Sun	**15**						4:38a 1.4	**10:55a** 3.5	5:37p 1.2	**11:25p** 2.8	6:38a 4:54p
Mon	**16**						5:29a 1.5	**11:39a** 3.4	6:24p 1.1		6:39a 4:54p
Tue	**17** ◐						**12:16a** 2.8	6:26a 1.5	**12:29p** 3.3	7:12p 1.0	6:40a 4:53p
Wed	**18**	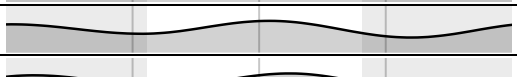					**1:17a** 3.0	7:28a 1.5	**1:27p** 3.2	8:00p 0.9	6:41a 4:53p
Thu	**19**						**2:16a** 3.2	8:29a 1.3	**2:25p** 3.2	8:46p 0.6	6:42a 4:52p
Fri	**20**	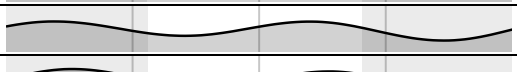					**3:08a** 3.5	9:26a 1.0	**3:19p** 3.2	9:32p 0.4	6:43a 4:52p
Sat	**21**	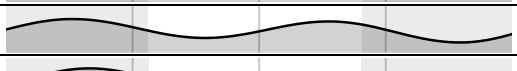					**3:56a** 3.9	10:22a 0.6	**4:10p** 3.3	10:19p 0.1	6:44a 4:51p
Sun	**22**	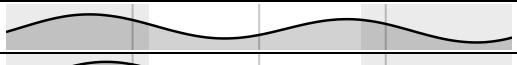					**4:44a** 4.2	11:18a 0.3	**5:03p** 3.3	11:09p −0.1	6:45a 4:51p
Mon	**23**	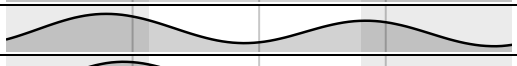					**5:34a** 4.5	12:11p 0.0	**5:55p** 3.4		6:46a 4:50p
Tue	**24** ○						12:00a −0.4	**6:24a** 4.7	1:01p −0.3	**6:46p** 3.4	6:47a 4:50p
Wed	**25**	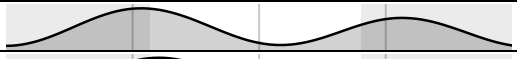					12:50a −0.5	**7:14a** 4.8	1:50p −0.3	**7:37p** 3.4	6:48a 4:49p
Thu	**26**	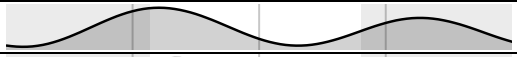					1:40a −0.5	**8:05a** 4.8	2:42p −0.3	**8:31p** 3.4	6:49a 4:49p
Fri	**27**	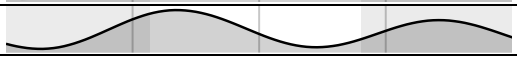					2:33a −0.4	**9:00a** 4.6	3:39p −0.2	**9:29p** 3.3	6:50a 4:49p
Sat	**28**	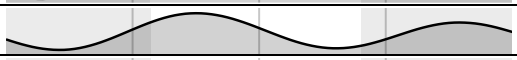					3:32a −0.1	**9:57a** 4.4	4:39p 0.0	**10:30p** 3.3	6:51a 4:49p
Sun	**29**	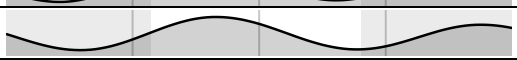					4:37a 0.1	**10:53a** 4.1	5:38p 0.1	**11:31p** 3.3	6:52a 4:48p
Mon	**30**						5:44a 0.4	**11:51a** 3.7	6:37p 0.2		6:53a 4:48p

Updated November 1, 2026. Schedules change: scan the code for the latest.

printdates.com/tides/north-carolina/nags-head · NOAA station 8652226. Not for navigation