Sunset Beach Tides

NOVEMBER 2026

Bold: high tide. Plain: low tide. Feet above MLLW.
Times: ET. Shaded: night. Moon: new, quarter, full.

DAY		12A 6A NOON 6P 12A	HIGH AND LOW TIDES, TIME AND FEET				SUNRISE, SUNSET
Sun	1 ◑	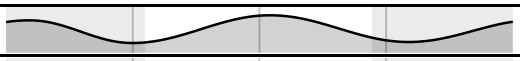	**1:07a** 4.4	5:58a 0.1	**12:30p** 5.4	7:04p 0.3	6:33a 5:21p
Mon	2		**1:10a** 4.5	7:10a 0.3	**1:30p** 5.3	8:13p 0.2	6:34a 5:20p
Tue	3	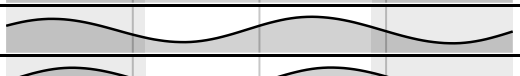	**2:10a** 4.7	8:24a 0.3	**2:27p** 5.1	9:10p 0.1	6:35a 5:19p
Wed	4	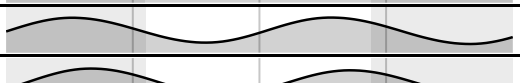	**3:07a** 4.9	9:27a 0.2	**3:23p** 5.0	9:59p −0.1	6:36a 5:18p
Thu	5	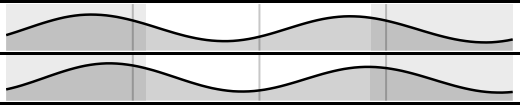	**4:01a** 5.2	10:21a 0.1	**4:17p** 4.8	10:43p −0.1	6:37a 5:17p
Fri	6		**4:53a** 5.4	11:11a 0.0	**5:08p** 4.7	11:24p −0.2	6:37a 5:16p
Sat	7		**5:39a** 5.6	11:57a 0.0	**5:54p** 4.6		6:38a 5:16p
Sun	8		12:05a −0.2	**6:22a** 5.7	12:41p 0.0	**6:35p** 4.5	6:39a 5:15p
Mon	9 ●	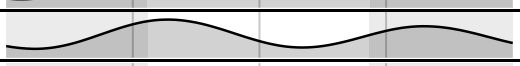	12:44a −0.1	**7:02a** 5.7	1:22p 0.1	**7:12p** 4.4	6:40a 5:14p
Tue	10	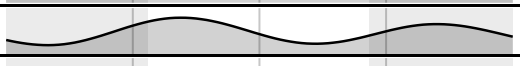	1:23a 0.0	**7:39a** 5.5	2:01p 0.2	**7:47p** 4.3	6:41a 5:13p
Wed	11	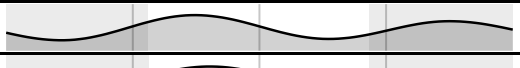	2:00a 0.1	**8:16a** 5.3	2:39p 0.4	**8:22p** 4.1	6:42a 5:13p
Thu	12	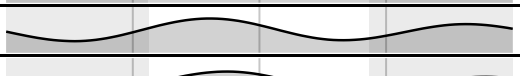	2:38a 0.3	**8:56a** 5.1	3:17p 0.5	**9:00p** 3.9	6:43a 5:12p
Fri	13		3:15a 0.5	**9:39a** 4.8	3:56p 0.7	**9:47p** 3.7	6:44a 5:11p
Sat	14	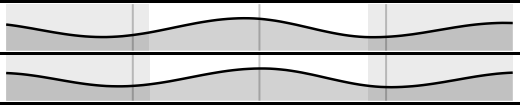	3:54a 0.7	**10:28a** 4.6	4:38p 0.8	**10:41p** 3.6	6:45a 5:11p
Sun	15		4:34a 0.9	**11:19a** 4.5	5:23p 0.9	**11:37p** 3.6	6:46a 5:10p
Mon	16		5:19a 1.0	**12:07p** 4.4	6:13p 0.9		6:47a 5:10p
Tue	17 ◐		**12:29a** 3.7	6:13a 1.1	**12:54p** 4.4	7:09p 0.8	6:48a 5:09p
Wed	18		**1:18a** 3.9	7:21a 1.1	**1:41p** 4.4	8:06p 0.6	6:49a 5:09p
Thu	19		**2:08a** 4.2	8:33a 0.9	**2:31p** 4.4	8:57p 0.4	6:50a 5:08p
Fri	20	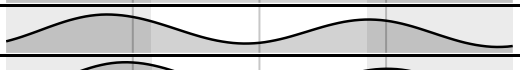	**2:59a** 4.6	9:34a 0.7	**3:23p** 4.4	9:45p 0.0	6:51a 5:08p
Sat	21		**3:53a** 5.1	10:28a 0.3	**4:17p** 4.5	10:32p −0.3	6:51a 5:07p
Sun	22		**4:46a** 5.6	11:21a 0.1	**5:11p** 4.6	11:20p −0.6	6:52a 5:07p
Mon	23	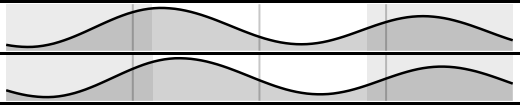	**5:39a** 6.0	12:14p −0.2	**6:03p** 4.8		6:53a 5:06p
Tue	24 ○		12:11a −0.8	**6:30a** 6.3	1:07p −0.4	**6:53p** 4.9	6:54a 5:06p
Wed	25		1:03a −1.0	**7:20a** 6.4	1:59p −0.5	**7:44p** 4.9	6:55a 5:06p
Thu	26		1:56a −1.0	**8:11a** 6.4	2:52p −0.5	**8:38p** 4.8	6:56a 5:05p
Fri	27		2:50a −0.9	**9:06a** 6.2	3:45p −0.4	**9:39p** 4.7	6:57a 5:05p
Sat	28		3:44a −0.7	**10:07a** 5.9	4:39p −0.3	**10:46p** 4.6	6:58a 5:05p
Sun	29		4:41a −0.4	**11:09a** 5.6	5:36p −0.1	**11:51p** 4.6	6:59a 5:05p
Mon	30		5:42a −0.1	**12:09p** 5.3	6:36p 0.0		7:00a 5:05p

Updated November 1, 2026. Schedules change: scan the code for the latest.

printdates.com/tides/north-carolina/sunset-beach · NOAA station 8659897. Not for navigation