# Wilmington Tides

**NOVEMBER 2026**

Bold: high tide. Plain: low tide. Feet above MLLW.
Times: ET. Shaded: night. Moon: new, quarter, full.

| DAY | | 12A 6A NOON 6P 12A | HIGH AND LOW TIDES, TIME AND FEET | | | | SUNRISE, SUNSET |
|---|---|---|---|---|---|---|---|
| Sun | **1** ◑ | 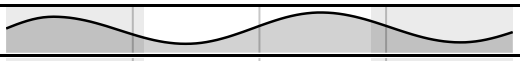 | **2:14a** 4.3 | 8:31a 0.4 | **2:54p** 4.9 | 9:32p 0.6 | 6:31a 5:18p |
| Mon | **2** |  | **3:17a** 4.4 | 9:38a 0.4 | **3:53p** 4.9 | 10:29p 0.4 | 6:32a 5:17p |
| Tue | **3** | 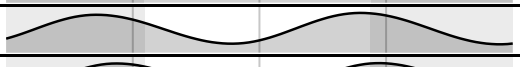 | **4:16a** 4.6 | 10:42a 0.4 | **4:47p** 4.9 | 11:24p 0.3 | 6:33a 5:16p |
| Wed | **4** | 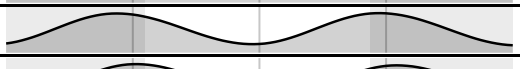 | **5:13a** 4.8 | 11:42a 0.3 | **5:39p** 4.9 | | 6:34a 5:15p |
| Thu | **5** |  | 12:15a 0.1 | **6:08a** 5.0 | 12:39p 0.2 | **6:29p** 4.8 | 6:35a 5:14p |
| Fri | **6** | 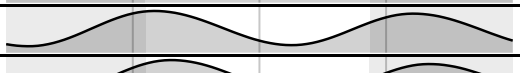 | 1:04a 0.0 | **7:01a** 5.2 | 1:32p 0.2 | **7:17p** 4.8 | 6:36a 5:14p |
| Sat | **7** | 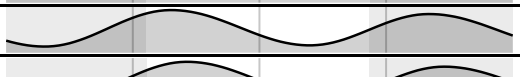 | 1:50a 0.0 | **7:49a** 5.3 | 2:23p 0.1 | **8:02p** 4.7 | 6:37a 5:13p |
| Sun | **8** |  | 2:34a 0.0 | **8:34a** 5.3 | 3:11p 0.1 | **8:45p** 4.6 | 6:38a 5:12p |
| Mon | **9** ● |  | 3:16a 0.1 | **9:16a** 5.3 | 3:56p 0.2 | **9:27p** 4.5 | 6:39a 5:11p |
| Tue | **10** | 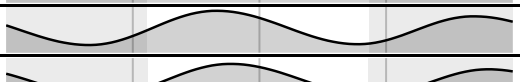 | 3:56a 0.2 | **9:57a** 5.2 | 4:40p 0.3 | **10:08p** 4.4 | 6:40a 5:11p |
| Wed | **11** |  | 4:34a 0.3 | **10:37a** 5.0 | 5:21p 0.4 | **10:50p** 4.3 | 6:41a 5:10p |
| Thu | **12** | 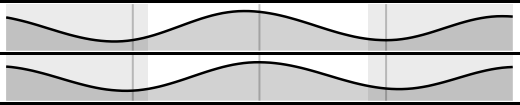 | 5:09a 0.4 | **11:17a** 4.9 | 6:01p 0.6 | **11:30p** 4.1 | 6:41a 5:09p |
| Fri | **13** | 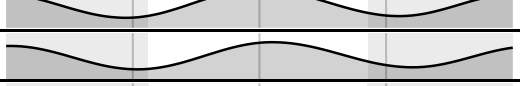 | 5:41a 0.5 | **11:57a** 4.7 | 6:38p 0.8 | | 6:42a 5:08p |
| Sat | **14** |  | **12:11a** 4.0 | 6:13a 0.6 | **12:36p** 4.6 | 7:16p 0.9 | 6:43a 5:08p |
| Sun | **15** |  | **12:53a** 3.9 | 6:48a 0.7 | **1:17p** 4.5 | 7:57p 0.9 | 6:44a 5:07p |
| Mon | **16** |  | **1:40a** 3.9 | 7:32a 0.7 | **2:04p** 4.4 | 8:43p 0.9 | 6:45a 5:07p |
| Tue | **17** ◐ |  | **2:31a** 4.0 | 8:30a 0.8 | **2:54p** 4.4 | 9:34p 0.8 | 6:46a 5:06p |
| Wed | **18** |  | **3:24a** 4.1 | 9:40a 0.8 | **3:44p** 4.4 | 10:26p 0.7 | 6:47a 5:06p |
| Thu | **19** |  | **4:16a** 4.3 | 10:50a 0.8 | **4:35p** 4.4 | 11:18p 0.5 | 6:48a 5:05p |
| Fri | **20** |  | **5:09a** 4.5 | 11:56a 0.7 | **5:29p** 4.4 | | 6:49a 5:05p |
| Sat | **21** |  | 12:10a 0.3 | **6:04a** 4.7 | 12:58p 0.5 | **6:25p** 4.4 | 6:50a 5:04p |
| Sun | **22** |  | 1:02a 0.1 | **6:58a** 4.9 | 1:56p 0.3 | **7:20p** 4.4 | 6:51a 5:04p |
| Mon | **23** |  | 1:54a −0.1 | **7:50a** 5.1 | 2:52p 0.1 | **8:11p** 4.3 | 6:52a 5:03p |
| Tue | **24** ○ |  | 2:47a −0.2 | **8:40a** 5.3 | 3:47p 0.0 | **9:02p** 4.3 | 6:53a 5:03p |
| Wed | **25** |  | 3:40a −0.3 | **9:32a** 5.3 | 4:40p −0.1 | **9:55p** 4.3 | 6:54a 5:03p |
| Thu | **26** | 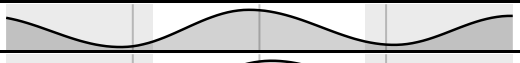 | 4:33a −0.4 | **10:29a** 5.2 | 5:32p −0.1 | **10:53p** 4.2 | 6:55a 5:02p |
| Fri | **27** |  | 5:26a −0.4 | **11:31a** 5.1 | 6:23p −0.1 | **11:55p** 4.2 | 6:56a 5:02p |
| Sat | **28** | 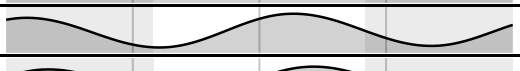 | 6:20a −0.3 | **12:35p** 4.9 | 7:15p 0.0 | | 6:56a 5:02p |
| Sun | **29** | 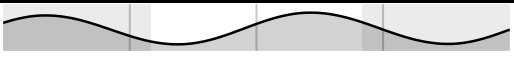 | **12:58a** 4.2 | 7:16a −0.2 | **1:36p** 4.8 | 8:09p 0.1 | 6:57a 5:02p |
| Mon | **30** |  | **2:00a** 4.3 | 8:16a 0.0 | **2:34p** 4.7 | 9:05p 0.1 | 6:58a 5:02p |

Updated November 1, 2026. Schedules change: scan the code for the latest.

printdates.com/tides/north-carolina/wilmington · NOAA station 8658120. Not for navigation