Wrightsville Beach Tides

NOVEMBER 2026

Bold: high tide. Plain: low tide. Feet above MLLW.
Times: ET. Shaded: night. Moon: new, quarter, full.

DAY		12A 6A NOON 6P 12A	HIGH AND LOW TIDES, TIME AND FEET				SUNRISE, SUNSET
Sun	**1** ◑	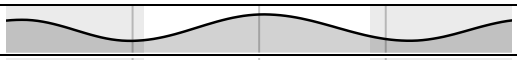	**12:45a** 4.0	5:53a 0.7	**12:13p** 4.8	7:08p 0.7	6:31a 5:17p
Mon	**2**		**12:46a** 4.1	7:13a 0.8	**1:12p** 4.6	8:09p 0.6	6:31a 5:17p
Tue	**3**	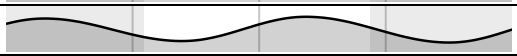	**1:49a** 4.2	8:21a 0.7	**2:13p** 4.5	9:01p 0.4	6:32a 5:16p
Wed	**4**		**2:53a** 4.4	9:20a 0.5	**3:15p** 4.4	9:47p 0.3	6:33a 5:15p
Thu	**5**	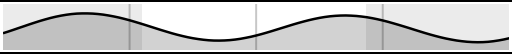	**3:52a** 4.7	10:13a 0.4	**4:12p** 4.4	10:32p 0.2	6:34a 5:14p
Fri	**6**		**4:45a** 5.0	11:04a 0.4	**5:01p** 4.3	11:15p 0.1	6:35a 5:13p
Sat	**7**		**5:31a** 5.1	11:52a 0.3	**5:45p** 4.3	11:58p 0.1	6:36a 5:12p
Sun	**8**		**6:14a** 5.2	12:39p 0.3	**6:27p** 4.2		6:37a 5:11p
Mon	**9** ●		12:40a 0.2	**6:55a** 5.2	1:23p 0.4	**7:07p** 4.0	6:38a 5:11p
Tue	**10**	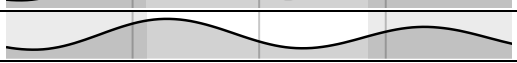	1:19a 0.3	**7:37a** 5.1	2:03p 0.5	**7:49p** 3.8	6:39a 5:10p
Wed	**11**	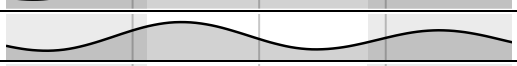	1:56a 0.4	**8:19a** 4.9	2:42p 0.6	**8:32p** 3.6	6:40a 5:09p
Thu	**12**		2:31a 0.6	**9:03a** 4.7	3:19p 0.8	**9:17p** 3.4	6:41a 5:08p
Fri	**13**	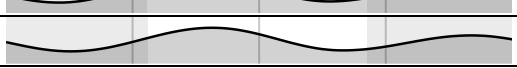	3:05a 0.8	**9:47a** 4.5	3:57p 0.9	**10:04p** 3.3	6:42a 5:08p
Sat	**14**		3:39a 1.0	**10:31a** 4.3	4:39p 1.1	**10:49p** 3.2	6:43a 5:07p
Sun	**15**		4:19a 1.1	**11:14a** 4.1	5:28p 1.1	**11:33p** 3.2	6:44a 5:07p
Mon	**16**		5:13a 1.3	**11:57a** 4.0	6:25p 1.1		6:45a 5:06p
Tue	**17** ◐		**12:18a** 3.3	6:27a 1.3	**12:41p** 4.0	7:20p 1.0	6:46a 5:05p
Wed	**18**		**1:07a** 3.5	7:38a 1.1	**1:30p** 3.9	8:09p 0.7	6:46a 5:05p
Thu	**19**		**2:00a** 3.8	8:37a 0.9	**2:23p** 3.9	8:54p 0.5	6:47a 5:04p
Fri	**20**		**2:58a** 4.1	9:30a 0.6	**3:19p** 4.0	9:39p 0.2	6:48a 5:04p
Sat	**21**		**3:54a** 4.5	10:22a 0.4	**4:14p** 4.1	10:25p −0.1	6:49a 5:04p
Sun	**22**		**4:46a** 4.9	11:16a 0.2	**5:04p** 4.1	11:13p −0.3	6:50a 5:03p
Mon	**23**	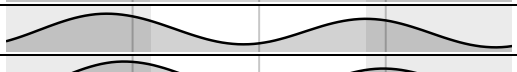	**5:35a** 5.3	12:10p 0.0	**5:53p** 4.2		6:51a 5:03p
Tue	**24** ○	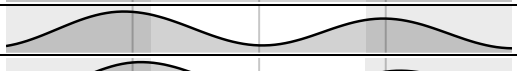	12:03a −0.5	**6:23a** 5.5	1:04p −0.1	**6:41p** 4.2	6:52a 5:02p
Wed	**25**	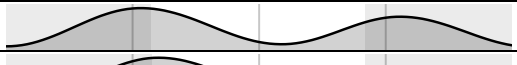	12:54a −0.5	**7:13a** 5.6	1:55p −0.2	**7:33p** 4.1	6:53a 5:02p
Thu	**26**		1:45a −0.5	**8:05a** 5.5	2:46p −0.2	**8:29p** 4.0	6:54a 5:02p
Fri	**27**		2:36a −0.4	**9:02a** 5.3	3:38p −0.1	**9:30p** 3.9	6:55a 5:02p
Sat	**28**		3:30a −0.2	**10:00a** 5.1	4:32p 0.1	**10:31p** 3.9	6:56a 5:01p
Sun	**29**	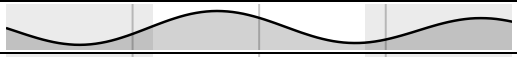	4:29a 0.0	**10:57a** 4.8	5:33p 0.2	**11:31p** 4.0	6:57a 5:01p
Mon	**30**	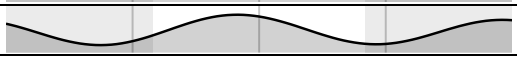	5:38a 0.3	**11:53a** 4.5	6:37p 0.2		6:58a 5:01p

Updated November 1, 2026. Schedules change: scan the code for the latest.

printdates.com/tides/north-carolina/wrightsville-beach · NOAA station 8658163. Not for navigation