Bandon Tides

NOVEMBER 2026

Bold: high tide. Plain: low tide. Feet above MLLW.
Times: PT. Shaded: night. Moon: new, quarter, full.

DAY		12A 6A NOON 6P 12A	HIGH AND LOW TIDES, TIME AND FEET				SUNRISE, SUNSET
Sun	1 ◑	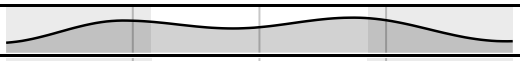	**5:32a** 5.8	10:45a 3.7	**4:27p** 6.6	11:41p 0.2	6:52a 5:09p
Mon	2		**6:38a** 6.0	12:16p 3.3	**5:51p** 6.1		6:53a 5:07p
Tue	3		12:46a 0.6	**7:34a** 6.4	1:36p 2.6	**7:14p** 5.9	6:55a 5:06p
Wed	4	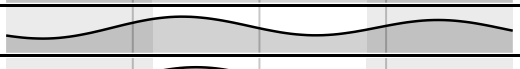	1:45a 0.9	**8:20a** 6.8	2:40p 1.8	**8:28p** 5.9	6:56a 5:05p
Thu	5		2:36a 1.3	**9:00a** 7.2	3:33p 1.0	**9:32p** 6.0	6:57a 5:04p
Fri	6		3:22a 1.7	**9:36a** 7.5	4:18p 0.3	**10:27p** 6.1	6:59a 5:02p
Sat	7	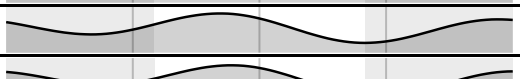	4:04a 2.1	**10:09a** 7.7	4:59p −0.2	**11:17p** 6.1	7:00a 5:01p
Sun	8 ●		4:44a 2.4	**10:41a** 7.7	5:37p −0.5		7:01a 5:00p
Mon	9		**12:02a** 6.1	5:21a 2.8	**11:13a** 7.7	6:13p −0.7	7:02a 4:59p
Tue	10		**12:46a** 6.1	5:57a 3.1	**11:44a** 7.5	6:49p −0.6	7:04a 4:58p
Wed	11		**1:27a** 5.9	6:32a 3.4	**12:17p** 7.4	7:25p −0.4	7:05a 4:57p
Thu	12		**2:09a** 5.8	7:08a 3.6	**12:50p** 7.1	8:03p −0.2	7:06a 4:56p
Fri	13	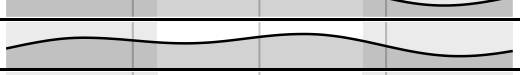	**2:53a** 5.6	7:46a 3.8	**1:26p** 6.8	8:44p 0.2	7:08a 4:55p
Sat	14	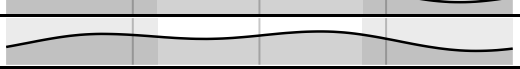	**3:40a** 5.5	8:30a 4.0	**2:07p** 6.5	9:28p 0.5	7:09a 4:54p
Sun	15		**4:31a** 5.4	9:26a 4.1	**2:55p** 6.1	10:17p 0.9	7:10a 4:53p
Mon	16		**5:24a** 5.5	10:39a 4.1	**3:55p** 5.7	11:09p 1.2	7:11a 4:52p
Tue	17 ◐		**6:14a** 5.7	12:00p 3.8	**5:10p** 5.4		7:13a 4:51p
Wed	18	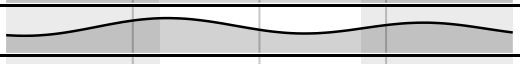	12:02a 1.5	**6:59a** 6.0	1:10p 3.2	**6:31p** 5.2	7:14a 4:50p
Thu	19	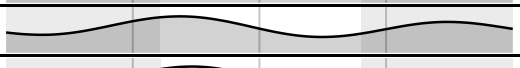	12:54a 1.7	**7:38a** 6.5	2:08p 2.3	**7:47p** 5.2	7:15a 4:50p
Fri	20	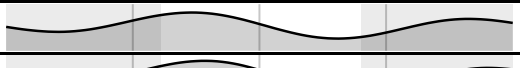	1:43a 2.0	**8:14a** 6.9	2:57p 1.4	**8:54p** 5.4	7:16a 4:49p
Sat	21		2:30a 2.2	**8:49a** 7.4	3:42p 0.4	**9:53p** 5.7	7:18a 4:48p
Sun	22	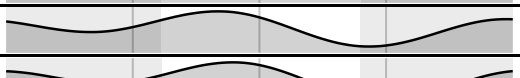	3:16a 2.5	**9:26a** 7.9	4:26p −0.4	**10:48p** 6.0	7:19a 4:48p
Mon	23		4:02a 2.7	**10:04a** 8.3	5:11p −1.2	**11:41p** 6.2	7:20a 4:47p
Tue	24 ○		4:49a 2.9	**10:46a** 8.6	5:56p −1.6		7:21a 4:46p
Wed	25		**12:32a** 6.3	5:36a 3.1	**11:30a** 8.7	6:43p −1.8	7:22a 4:46p
Thu	26		**1:24a** 6.4	6:25a 3.2	**12:18p** 8.6	7:31p −1.8	7:24a 4:45p
Fri	27		**2:16a** 6.4	7:17a 3.3	**1:09p** 8.3	8:21p −1.4	7:25a 4:45p
Sat	28	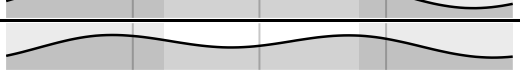	**3:09a** 6.4	8:15a 3.3	**2:05p** 7.8	9:14p −0.9	7:26a 4:44p
Sun	29		**4:04a** 6.4	9:23a 3.3	**3:06p** 7.1	10:08p −0.2	7:27a 4:44p
Mon	30 ◑		**4:59a** 6.5	10:40a 3.2	**4:15p** 6.4	11:05p 0.5	7:28a 4:43p

Updated November 1, 2026. Schedules change: scan the code for the latest.
printdates.com/tides/oregon/bandon · NOAA station 9432373. Not for navigation