Brookings Tides

NOVEMBER 2026

Bold: high tide. Plain: low tide. Feet above MLLW.
Times: PT. Shaded: night. Moon: new, quarter, full.

DAY		12A 6A NOON 6P 12A	HIGH AND LOW TIDES, TIME AND FEET				SUNRISE, SUNSET
Sun	1 ◑	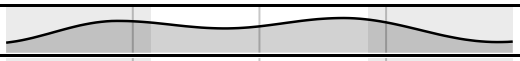	**5:17a** 5.6	10:21a 3.6	**3:57p** 6.4	11:18p −0.1	6:50a 5:10p
Mon	2	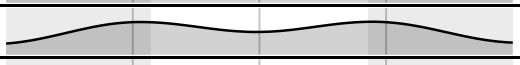	**6:20a** 5.8	11:52a 3.2	**5:22p** 5.9		6:51a 5:09p
Tue	3	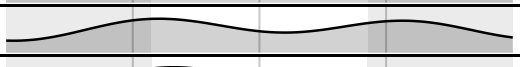	12:21a 0.3	**7:12a** 6.2	1:12p 2.5	**6:47p** 5.6	6:52a 5:08p
Wed	4		1:18a 0.7	**7:55a** 6.6	2:15p 1.6	**8:02p** 5.6	6:53a 5:07p
Thu	5		2:08a 1.1	**8:33a** 6.9	3:07p 0.8	**9:08p** 5.6	6:55a 5:05p
Fri	6		2:52a 1.6	**9:07a** 7.2	3:53p 0.2	**10:04p** 5.7	6:56a 5:04p
Sat	7	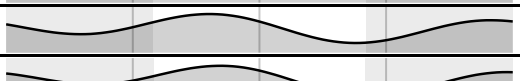	3:33a 2.0	**9:39a** 7.4	4:33p −0.3	**10:55p** 5.8	6:57a 5:03p
Sun	8 ●		4:12a 2.5	**10:10a** 7.5	5:11p −0.6	**11:42p** 5.8	6:58a 5:02p
Mon	9	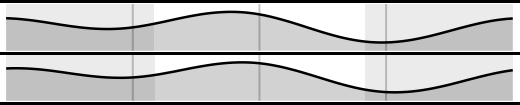	4:49a 2.9	**10:41a** 7.5	5:47p −0.7		7:00a 5:01p
Tue	10		**12:26a** 5.8	5:25a 3.2	**11:12a** 7.4	6:24p −0.7	7:01a 5:00p
Wed	11		**1:09a** 5.7	6:01a 3.5	**11:44a** 7.2	7:01p −0.5	7:02a 4:59p
Thu	12		**1:53a** 5.6	6:38a 3.7	**12:18p** 6.9	7:41p −0.3	7:03a 4:58p
Fri	13		**2:40a** 5.4	7:18a 3.9	**12:55p** 6.6	8:24p 0.0	7:04a 4:57p
Sat	14		**3:31a** 5.3	8:05a 4.0	**1:37p** 6.2	9:10p 0.3	7:06a 4:56p
Sun	15		**4:25a** 5.2	9:06a 4.0	**2:26p** 5.8	9:59p 0.6	7:07a 4:55p
Mon	16		**5:18a** 5.3	10:22a 3.9	**3:27p** 5.4	10:50p 0.9	7:08a 4:54p
Tue	17 ◐		**6:03a** 5.5	11:42a 3.6	**4:43p** 5.0	11:40p 1.2	7:09a 4:54p
Wed	18	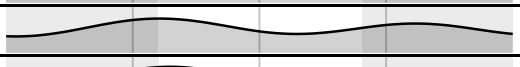	**6:41a** 5.8	12:50p 2.9	**6:06p** 4.9		7:11a 4:53p
Thu	19	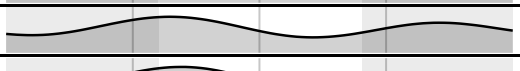	12:28a 1.5	**7:15a** 6.2	1:45p 2.1	**7:23p** 4.9	7:12a 4:52p
Fri	20		1:15a 1.8	**7:46a** 6.7	2:32p 1.2	**8:31p** 5.1	7:13a 4:51p
Sat	21		2:00a 2.2	**8:19a** 7.2	3:16p 0.3	**9:32p** 5.4	7:14a 4:51p
Sun	22		2:45a 2.5	**8:55a** 7.7	4:00p −0.6	**10:27p** 5.7	7:15a 4:50p
Mon	23		3:30a 2.8	**9:33a** 8.1	4:44p −1.3	**11:19p** 6.0	7:16a 4:49p
Tue	24 ○	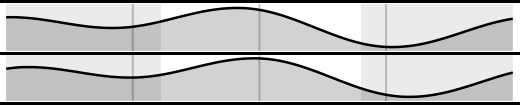	4:16a 3.0	**10:14a** 8.4	5:29p −1.7		7:18a 4:49p
Wed	25	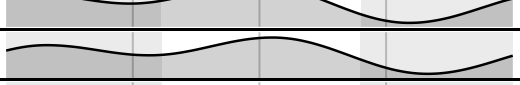	**12:11a** 6.1	5:03a 3.2	**10:58a** 8.6	6:17p −1.9	7:19a 4:48p
Thu	26		**1:02a** 6.1	5:53a 3.3	**11:46a** 8.5	7:06p −1.9	7:20a 4:48p
Fri	27		**1:55a** 6.1	6:47a 3.4	**12:37p** 8.1	7:58p −1.6	7:21a 4:47p
Sat	28		**2:50a** 6.1	7:48a 3.4	**1:33p** 7.6	8:51p −1.1	7:22a 4:47p
Sun	29		**3:45a** 6.1	8:58a 3.3	**2:35p** 6.9	9:45p −0.5	7:23a 4:47p
Mon	30 ◑		**4:41a** 6.3	10:17a 3.1	**3:46p** 6.1	10:40p 0.2	7:24a 4:46p

Updated November 1, 2026. Schedules change: scan the code for the latest.
printdates.com/tides/oregon/brookings · NOAA station 9430104. Not for navigation