Coos Bay Tides

NOVEMBER 2026

Bold: high tide. Plain: low tide. Feet above MLLW.
Times: PT. Shaded: night. Moon: new, quarter, full.

DAY		12A 6A NOON 6P 12A	HIGH AND LOW TIDES, TIME AND FEET				SUNRISE, SUNSET
Sun	**1** ◑		1:00a −0.2	**7:03a** 6.0	12:11p 3.4	**5:58p** 6.8	6:52a 5:07p
Mon	**2**	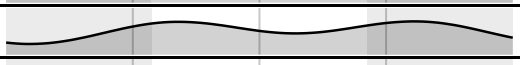	1:07a 0.2	**8:09a** 6.3	1:42p 3.1	**7:22p** 6.4	6:53a 5:06p
Tue	**3**	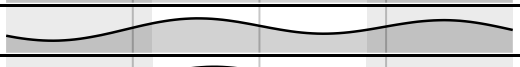	2:12a 0.6	**9:05a** 6.7	3:02p 2.5	**8:45p** 6.2	6:54a 5:05p
Wed	**4**	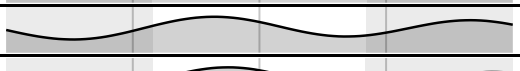	3:11a 0.9	**9:51a** 7.1	4:06p 1.7	**9:59p** 6.2	6:56a 5:04p
Thu	**5**		4:02a 1.2	**10:31a** 7.5	4:59p 0.9	**11:03p** 6.3	6:57a 5:02p
Fri	**6**	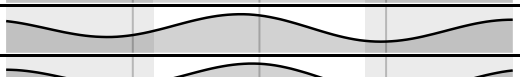	4:48a 1.6	**11:07a** 7.8	5:44p 0.3	**11:58p** 6.3	6:58a 5:01p
Sat	**7**	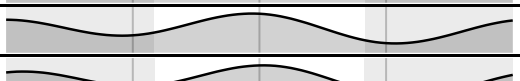	5:30a 1.9	**11:40a** 8.0	6:25p −0.2		7:00a 5:00p
Sun	**8** ●		**12:48a** 6.4	6:10a 2.3	**12:12p** 8.1	7:03p −0.5	7:01a 4:59p
Mon	**9**	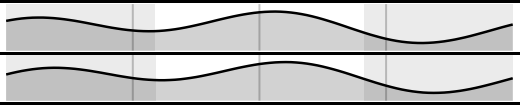	**1:33a** 6.4	6:47a 2.6	**12:44p** 8.0	7:39p −0.6	7:02a 4:58p
Tue	**10**	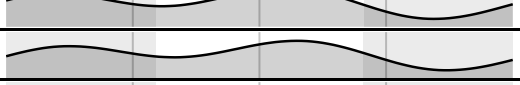	**2:17a** 6.3	7:23a 2.9	**1:15p** 7.9	8:15p −0.6	7:04a 4:57p
Wed	**11**		**2:58a** 6.2	7:58a 3.1	**1:48p** 7.7	8:51p −0.4	7:05a 4:56p
Thu	**12**		**3:40a** 6.0	8:34a 3.4	**2:21p** 7.4	9:29p −0.2	7:06a 4:54p
Fri	**13**	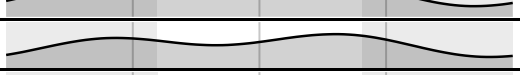	**4:24a** 5.9	9:12a 3.6	**2:57p** 7.1	10:10p 0.2	7:07a 4:53p
Sat	**14**		**5:11a** 5.7	9:56a 3.7	**3:38p** 6.8	10:54p 0.5	7:09a 4:52p
Sun	**15**		**6:02a** 5.7	10:52a 3.8	**4:26p** 6.4	11:43p 0.8	7:10a 4:52p
Mon	**16**		**6:55a** 5.7	12:05p 3.8	**5:26p** 5.9		7:11a 4:51p
Tue	**17** ◐	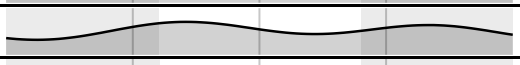	12:35a 1.1	**7:45a** 6.0	1:26p 3.5	**6:41p** 5.6	7:13a 4:50p
Wed	**18**	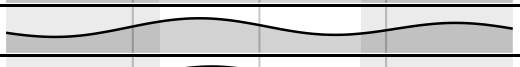	1:28a 1.4	**8:30a** 6.3	2:36p 3.0	**8:02p** 5.4	7:14a 4:49p
Thu	**19**	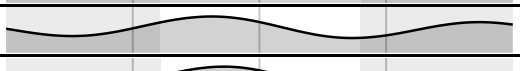	2:20a 1.6	**9:09a** 6.7	3:34p 2.2	**9:18p** 5.5	7:15a 4:48p
Fri	**20**		3:09a 1.9	**9:45a** 7.2	4:23p 1.3	**10:25p** 5.7	7:16a 4:47p
Sat	**21**	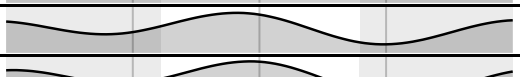	3:56a 2.1	**10:20a** 7.7	5:08p 0.4	**11:24p** 6.0	7:18a 4:47p
Sun	**22**	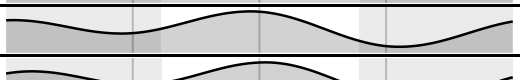	4:42a 2.3	**10:57a** 8.2	5:52p −0.4		7:19a 4:46p
Mon	**23**		**12:19a** 6.2	5:28a 2.6	**11:35a** 8.6	6:37p −1.1	7:20a 4:45p
Tue	**24** ○	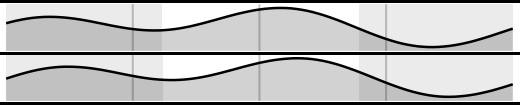	**1:12a** 6.5	6:15a 2.7	**12:17p** 8.9	7:22p −1.5	7:21a 4:45p
Wed	**25**		**2:03a** 6.6	7:02a 2.9	**1:01p** 9.0	8:09p −1.7	7:22a 4:44p
Thu	**26**		**2:55a** 6.6	7:51a 3.0	**1:49p** 9.0	8:57p −1.6	7:24a 4:44p
Fri	**27**	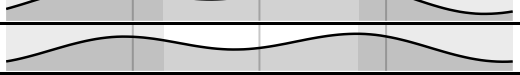	**3:47a** 6.6	8:43a 3.1	**2:40p** 8.7	9:47p −1.3	7:25a 4:43p
Sat	**28**		**4:40a** 6.6	9:41a 3.1	**3:36p** 8.1	10:40p −0.8	7:26a 4:43p
Sun	**29**		**5:35a** 6.7	10:49a 3.1	**4:37p** 7.4	11:34p −0.2	7:27a 4:42p
Mon	**30** ◑		**6:30a** 6.8	12:06p 3.0	**5:46p** 6.7		7:28a 4:42p

Updated November 1, 2026. Schedules change: scan the code for the latest.
printdates.com/tides/oregon/coos-bay · NOAA station 9432845. Not for navigation