Depoe Bay Tides

NOVEMBER 2026

Bold: high tide. Plain: low tide. Feet above MLLW.
Times: PT. Shaded: night. Moon: new, quarter, full.

DAY		12A 6A NOON 6P 12A	HIGH AND LOW TIDES, TIME AND FEET				SUNRISE, SUNSET
Sun	1 ◑	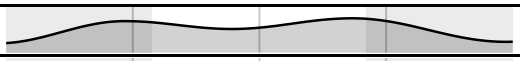	**5:37a** 6.7	10:42a 4.1	**4:24p** 7.6	11:40p 0.0	6:54a 5:04p
Mon	2	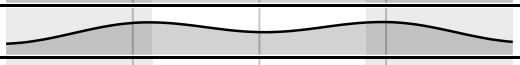	**6:44a** 6.9	12:15p 3.8	**5:51p** 7.0		6:55a 5:03p
Tue	3	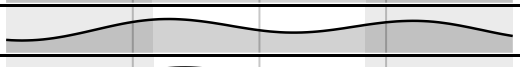	12:46a 0.5	**7:40a** 7.4	1:38p 3.0	**7:18p** 6.8	6:57a 5:01p
Wed	4	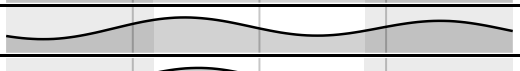	1:46a 0.9	**8:27a** 7.9	2:43p 2.0	**8:34p** 6.8	6:58a 5:00p
Thu	5		2:38a 1.3	**9:06a** 8.4	3:36p 1.1	**9:39p** 6.9	7:00a 4:59p
Fri	6		3:24a 1.8	**9:41a** 8.8	4:21p 0.3	**10:34p** 7.1	7:01a 4:57p
Sat	7	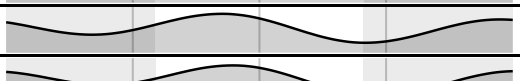	4:05a 2.3	**10:14a** 9.0	5:00p −0.3	**11:23p** 7.2	7:02a 4:56p
Sun	8 ●		4:44a 2.8	**10:45a** 9.2	5:37p −0.6		7:04a 4:55p
Mon	9	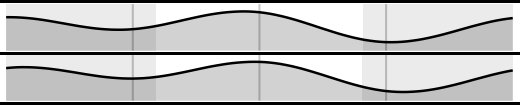	**12:08a** 7.3	5:20a 3.3	**11:16a** 9.2	6:13p −0.7	7:05a 4:54p
Tue	10		**12:49a** 7.3	5:56a 3.7	**11:47a** 9.0	6:48p −0.7	7:06a 4:52p
Wed	11		**1:30a** 7.2	6:32a 4.0	**12:19p** 8.8	7:25p −0.5	7:08a 4:51p
Thu	12		**2:11a** 7.1	7:08a 4.2	**12:53p** 8.5	8:03p −0.2	7:09a 4:50p
Fri	13	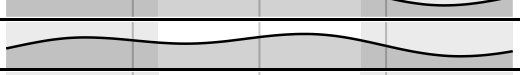	**2:55a** 6.8	7:47a 4.4	**1:30p** 8.2	8:45p 0.2	7:10a 4:49p
Sat	14	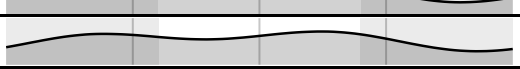	**3:43a** 6.6	8:31a 4.6	**2:10p** 7.7	9:31p 0.5	7:12a 4:48p
Sun	15		**4:36a** 6.5	9:26a 4.7	**2:58p** 7.2	10:20p 0.9	7:13a 4:47p
Mon	16		**5:31a** 6.5	10:37a 4.6	**3:57p** 6.7	11:11p 1.2	7:15a 4:46p
Tue	17 ◐		**6:21a** 6.7	11:57a 4.3	**5:11p** 6.3		7:16a 4:45p
Wed	18	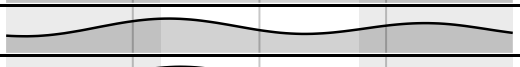	12:03a 1.5	**7:04a** 7.0	1:09p 3.6	**6:33p** 6.0	7:17a 4:44p
Thu	19	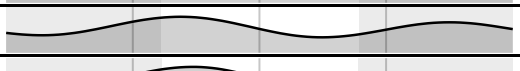	12:54a 1.8	**7:42a** 7.5	2:08p 2.6	**7:51p** 6.1	7:18a 4:43p
Fri	20		1:43a 2.2	**8:16a** 8.1	2:57p 1.5	**8:59p** 6.3	7:20a 4:43p
Sat	21		2:30a 2.5	**8:51a** 8.7	3:42p 0.4	**9:59p** 6.7	7:21a 4:42p
Sun	22	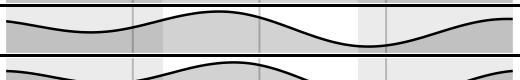	3:16a 2.8	**9:28a** 9.3	4:25p −0.6	**10:53p** 7.1	7:22a 4:41p
Mon	23		4:02a 3.1	**10:06a** 9.8	5:09p −1.5	**11:44p** 7.4	7:24a 4:40p
Tue	24 ○	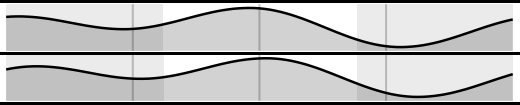	4:48a 3.3	**10:48a** 10.2	5:54p −2.0		7:25a 4:40p
Wed	25	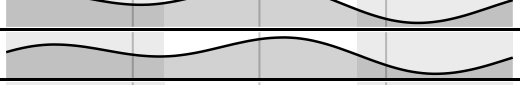	**12:34a** 7.6	5:34a 3.5	**11:32a** 10.3	6:41p −2.3	7:26a 4:39p
Thu	26		**1:24a** 7.6	6:23a 3.6	**12:19p** 10.2	7:30p −2.2	7:27a 4:39p
Fri	27		**2:16a** 7.6	7:16a 3.7	**1:09p** 9.8	8:20p −1.8	7:29a 4:38p
Sat	28	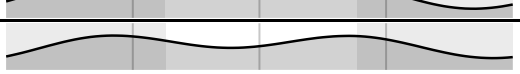	**3:10a** 7.5	8:14a 3.8	**2:03p** 9.2	9:13p −1.3	7:30a 4:37p
Sun	29		**4:06a** 7.5	9:21a 3.8	**3:04p** 8.4	10:08p −0.5	7:31a 4:37p
Mon	30 ◑		**5:03a** 7.6	10:38a 3.6	**4:14p** 7.5	11:04p 0.3	7:32a 4:37p

Updated November 1, 2026. Schedules change: scan the code for the latest.
printdates.com/tides/oregon/depoe-bay · NOAA station 9435827. Not for navigation