Waldport Tides

NOVEMBER 2026

Bold: high tide. Plain: low tide. Feet above MLLW.
Times: PT. Shaded: night. Moon: new, quarter, full.

DAY		12A 6A NOON 6P 12A	HIGH AND LOW TIDES, TIME AND FEET				SUNRISE, SUNSET
Sun	1 ◑	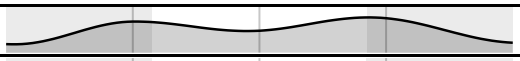	12:23a 0.0	**6:05a** 6.0	11:26a 3.5	**5:11p** 7.1	6:53a 5:05p
Mon	2		12:24a 0.4	**7:08a** 6.2	12:43p 3.3	**6:27p** 6.6	6:55a 5:03p
Tue	3	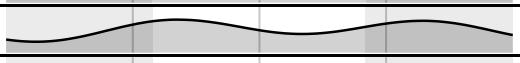	1:25a 0.7	**8:06a** 6.5	2:01p 2.7	**7:44p** 6.2	6:56a 5:02p
Wed	4	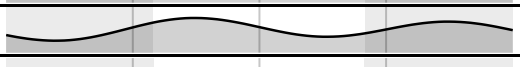	2:22a 1.0	**8:55a** 7.0	3:11p 2.0	**8:57p** 6.0	6:57a 5:01p
Thu	5		3:14a 1.3	**9:38a** 7.4	4:10p 1.2	**10:03p** 5.9	6:59a 4:59p
Fri	6		4:01a 1.6	**10:16a** 7.8	5:01p 0.6	**11:03p** 6.0	7:00a 4:58p
Sat	7	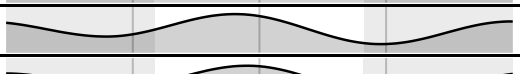	4:45a 2.1	**10:51a** 8.0	5:45p 0.1	**11:56p** 6.0	7:01a 4:57p
Sun	8 ●	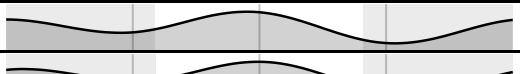	5:27a 2.5	**11:25a** 8.1	6:25p −0.3		7:03a 4:56p
Mon	9	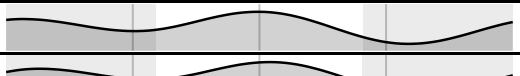	**12:46a** 6.2	6:07a 3.0	**11:57a** 8.1	7:04p −0.4	7:04a 4:55p
Tue	10	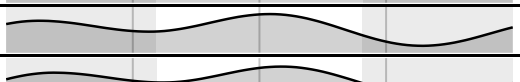	**1:32a** 6.2	6:47a 3.4	**12:30p** 8.0	7:42p −0.4	7:05a 4:53p
Wed	11		**2:15a** 6.3	7:26a 3.7	**1:03p** 7.9	8:20p −0.2	7:07a 4:52p
Thu	12		**2:57a** 6.2	8:04a 3.9	**1:38p** 7.7	9:00p 0.0	7:08a 4:51p
Fri	13		**3:39a** 6.0	8:43a 4.0	**2:16p** 7.5	9:41p 0.3	7:10a 4:50p
Sat	14		**4:23a** 5.9	9:25a 4.0	**2:59p** 7.2	10:25p 0.6	7:11a 4:49p
Sun	15		**5:08a** 5.8	10:14a 4.0	**3:49p** 6.9	11:11p 0.9	7:12a 4:48p
Mon	16		**5:55a** 5.8	11:14a 3.8	**4:48p** 6.4	11:59p 1.2	7:13a 4:47p
Tue	17 ◐		**6:42a** 6.0	12:22p 3.6	**5:57p** 6.0		7:15a 4:46p
Wed	18		12:48a 1.5	**7:27a** 6.3	1:32p 3.1	**7:08p** 5.7	7:16a 4:45p
Thu	19		1:38a 1.7	**8:09a** 6.7	2:36p 2.4	**8:19p** 5.6	7:17a 4:45p
Fri	20	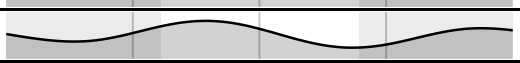	2:27a 2.0	**8:49a** 7.3	3:33p 1.6	**9:26p** 5.7	7:19a 4:44p
Sat	21		3:16a 2.3	**9:27a** 7.8	4:25p 0.7	**10:28p** 5.9	7:20a 4:43p
Sun	22	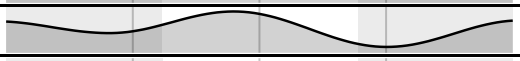	4:05a 2.7	**10:06a** 8.3	5:14p 0.0	**11:27p** 6.1	7:21a 4:42p
Mon	23	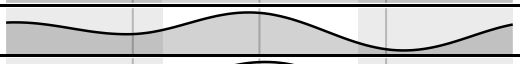	4:54a 3.0	**10:47a** 8.7	6:02p −0.7		7:23a 4:42p
Tue	24 ○		**12:24a** 6.4	5:44a 3.2	**11:30a** 9.0	6:50p −1.1	7:24a 4:41p
Wed	25	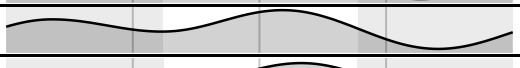	**1:18a** 6.5	6:34a 3.4	**12:17p** 9.1	7:38p −1.2	7:25a 4:40p
Thu	26		**2:10a** 6.6	7:24a 3.4	**1:06p** 9.1	8:27p −1.2	7:26a 4:40p
Fri	27		**3:02a** 6.7	8:17a 3.4	**1:59p** 8.8	9:16p −0.9	7:27a 4:39p
Sat	28	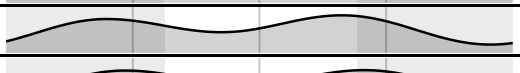	**3:53a** 6.7	9:12a 3.3	**2:55p** 8.4	10:07p −0.5	7:29a 4:39p
Sun	29	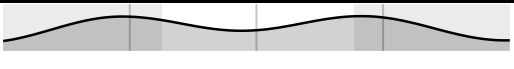	**4:45a** 6.7	10:12a 3.2	**3:55p** 7.7	10:57p 0.0	7:30a 4:38p
Mon	30 ◑		**5:38a** 6.9	11:18a 3.1	**4:59p** 7.0	11:49p 0.6	7:31a 4:38p

Updated November 1, 2026. Schedules change: scan the code for the latest.

printdates.com/tides/oregon/waldport · NOAA station 9434939. Not for navigation