Winchester Bay Tides

NOVEMBER 2026

Bold: high tide. Plain: low tide. Feet above MLLW.
Times: PT. Shaded: night. Moon: new, quarter, full.

DAY		12A 6A NOON 6P 12A	HIGH AND LOW TIDES, TIME AND FEET				SUNRISE, SUNSET
Sun	1 ◑	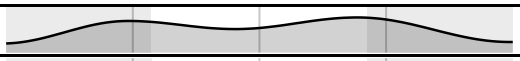	**5:46a** 5.8	10:51a 3.6	**4:39p** 6.7	11:52p 0.1	6:52a 5:07p
Mon	2	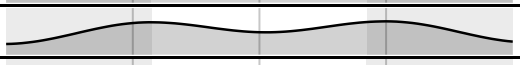	**6:50a** 6.0	12:19p 3.3	**6:00p** 6.2		6:54a 5:05p
Tue	3	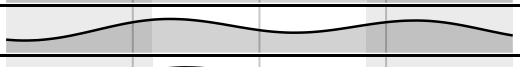	12:54a 0.5	**7:45a** 6.3	1:40p 2.6	**7:24p** 5.9	6:55a 5:04p
Wed	4	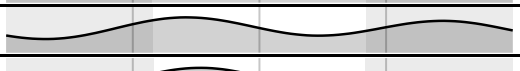	1:52a 0.9	**8:32a** 6.8	2:48p 1.8	**8:41p** 5.8	6:56a 5:03p
Thu	5		2:44a 1.3	**9:12a** 7.2	3:43p 1.0	**9:47p** 5.9	6:58a 5:02p
Fri	6		3:31a 1.8	**9:48a** 7.5	4:30p 0.4	**10:44p** 6.0	6:59a 5:00p
Sat	7	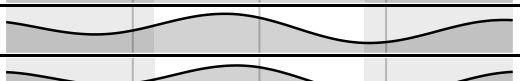	4:14a 2.2	**10:22a** 7.7	5:11p −0.1	**11:35p** 6.1	7:00a 4:59p
Sun	8 ●		4:54a 2.6	**10:55a** 7.8	5:49p −0.4		7:02a 4:58p
Mon	9	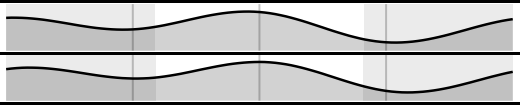	**12:21a** 6.2	5:33a 2.9	**11:27a** 7.8	6:25p −0.6	7:03a 4:57p
Tue	10		**1:04a** 6.2	6:10a 3.2	**12:00p** 7.7	7:01p −0.5	7:04a 4:56p
Wed	11		**1:46a** 6.1	6:46a 3.5	**12:33p** 7.5	7:38p −0.4	7:05a 4:55p
Thu	12		**2:27a** 5.9	7:23a 3.6	**1:08p** 7.3	8:17p −0.1	7:07a 4:54p
Fri	13	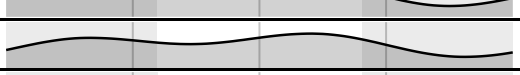	**3:10a** 5.8	8:00a 3.8	**1:46p** 7.0	8:59p 0.1	7:08a 4:53p
Sat	14	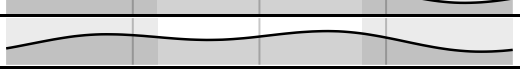	**3:56a** 5.6	8:43a 3.9	**2:27p** 6.7	9:43p 0.5	7:09a 4:52p
Sun	15		**4:44a** 5.5	9:36a 3.9	**3:15p** 6.3	10:31p 0.8	7:11a 4:51p
Mon	16		**5:34a** 5.5	10:43a 3.9	**4:13p** 5.9	11:21p 1.1	7:12a 4:50p
Tue	17 ◐	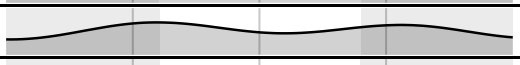	**6:23a** 5.7	11:59a 3.6	**5:24p** 5.5		7:13a 4:49p
Wed	18	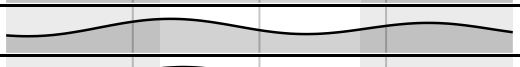	12:12a 1.4	**7:07a** 6.0	1:10p 3.0	**6:44p** 5.3	7:15a 4:48p
Thu	19	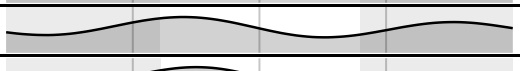	1:03a 1.7	**7:47a** 6.4	2:11p 2.3	**8:01p** 5.3	7:16a 4:47p
Fri	20		1:53a 2.0	**8:25a** 6.9	3:04p 1.4	**9:10p** 5.5	7:17a 4:46p
Sat	21		2:42a 2.4	**9:02a** 7.4	3:52p 0.5	**10:11p** 5.8	7:18a 4:46p
Sun	22	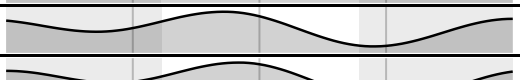	3:30a 2.7	**9:40a** 7.9	4:38p −0.3	**11:07p** 6.2	7:20a 4:45p
Mon	23		4:18a 2.9	**10:20a** 8.3	5:24p −1.0		7:21a 4:44p
Tue	24 ○	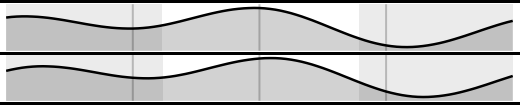	**12:00a** 6.4	5:05a 3.1	**11:02a** 8.6	6:10p −1.5	7:22a 4:44p
Wed	25	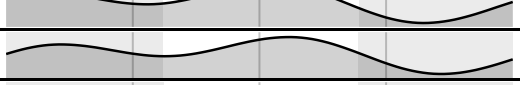	**12:51a** 6.5	5:52a 3.2	**11:47a** 8.8	6:57p −1.7	7:23a 4:43p
Thu	26		**1:42a** 6.6	6:41a 3.3	**12:34p** 8.8	7:46p −1.7	7:24a 4:43p
Fri	27		**2:34a** 6.5	7:32a 3.3	**1:25p** 8.5	8:36p −1.4	7:26a 4:42p
Sat	28	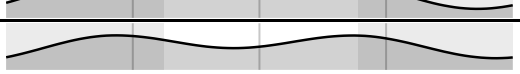	**3:25a** 6.5	8:28a 3.3	**2:19p** 8.0	9:27p −1.0	7:27a 4:42p
Sun	29		**4:18a** 6.5	9:32a 3.3	**3:19p** 7.3	10:19p −0.3	7:28a 4:41p
Mon	30 ◑		**5:11a** 6.5	10:46a 3.1	**4:26p** 6.5	11:12p 0.4	7:29a 4:41p

Updated November 1, 2026. Schedules change: scan the code for the latest.
printdates.com/tides/oregon/winchester-bay · NOAA station 9433445. Not for navigation