Narragansett Tides

NOVEMBER 2026

Bold: high tide. Plain: low tide. Feet above MLLW.
Times: ET. Shaded: night. Moon: new, quarter, full.

DAY		12A 6A NOON 6P 12A	HIGH AND LOW TIDES, TIME AND FEET				SUNRISE, SUNSET
Sun	**1** ◑	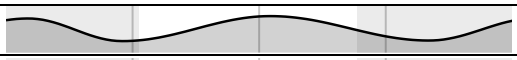	**1:03a** 3.2	5:31a 0.4	**12:32p** 3.5	8:03p 0.5	6:17a 4:40p
Mon	**2**		**1:05a** 3.2	7:15a 0.6	**1:34p** 3.4	9:06p 0.4	6:18a 4:39p
Tue	**3**	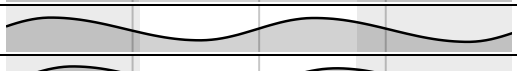	**2:07a** 3.3	9:11a 0.5	**2:37p** 3.3	9:54p 0.4	6:19a 4:38p
Wed	**4**	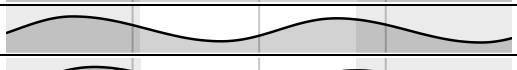	**3:10a** 3.5	10:13a 0.4	**3:39p** 3.2	10:31p 0.3	6:21a 4:37p
Thu	**5**		**4:10a** 3.6	11:00a 0.3	**4:36p** 3.2	10:58p 0.2	6:22a 4:36p
Fri	**6**	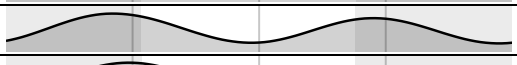	**5:03a** 3.8	11:39a 0.2	**5:25p** 3.3	11:22p 0.2	6:23a 4:34p
Sat	**7**		**5:50a** 3.9	12:14p 0.2	**6:10p** 3.2	11:49p 0.1	6:24a 4:33p
Sun	**8**		**6:33a** 3.9	12:47p 0.2	**6:53p** 3.2		6:25a 4:32p
Mon	**9** ●		12:22a 0.1	**7:13a** 3.9	1:21p 0.2	**7:33p** 3.1	6:27a 4:31p
Tue	**10**		12:59a 0.1	**7:53a** 3.7	1:58p 0.2	**8:13p** 3.0	6:28a 4:30p
Wed	**11**	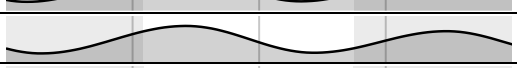	1:39a 0.2	**8:32a** 3.5	2:36p 0.2	**8:53p** 2.9	6:29a 4:29p
Thu	**12**		2:20a 0.2	**9:11a** 3.3	3:14p 0.4	**9:34p** 2.7	6:30a 4:28p
Fri	**13**		3:02a 0.4	**9:51a** 3.1	3:53p 0.5	**10:18p** 2.6	6:31a 4:27p
Sat	**14**	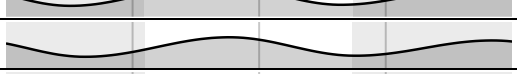	3:44a 0.5	**10:35a** 2.9	4:34p 0.6	**11:04p** 2.5	6:33a 4:26p
Sun	**15**	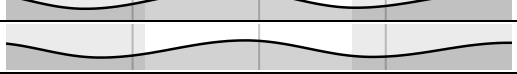	4:28a 0.6	**11:21a** 2.7	5:22p 0.7	**11:52p** 2.4	6:34a 4:26p
Mon	**16**		5:19a 0.8	**12:07p** 2.6	6:21p 0.7		6:35a 4:25p
Tue	**17** ◐		**12:40a** 2.5	6:27a 0.8	**12:54p** 2.6	7:25p 0.7	6:36a 4:24p
Wed	**18**		**1:28a** 2.6	7:50a 0.8	**1:43p** 2.6	8:19p 0.5	6:37a 4:23p
Thu	**19**		**2:19a** 2.8	9:03a 0.6	**2:38p** 2.7	9:04p 0.3	6:39a 4:22p
Fri	**20**		**3:14a** 3.1	9:58a 0.4	**3:36p** 2.8	9:47p 0.1	6:40a 4:22p
Sat	**21**	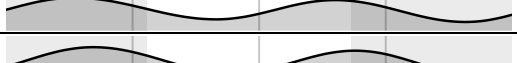	**4:08a** 3.4	10:46a 0.2	**4:33p** 2.9	10:30p −0.1	6:41a 4:21p
Sun	**22**	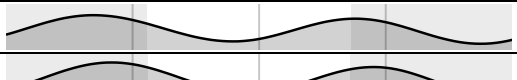	**5:00a** 3.7	11:32a −0.1	**5:26p** 3.1	11:13p −0.3	6:42a 4:20p
Mon	**23**	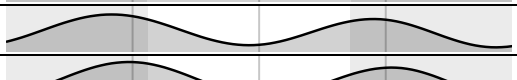	**5:50a** 4.0	12:19p −0.2	**6:17p** 3.3	11:59p −0.4	6:43a 4:20p
Tue	**24** ○	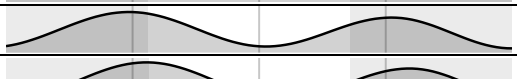	**6:40a** 4.2	1:09p −0.3	**7:08p** 3.5		6:44a 4:19p
Wed	**25**		12:47a −0.5	**7:30a** 4.3	2:02p −0.3	**7:59p** 3.5	6:46a 4:19p
Thu	**26**		1:39a −0.5	**8:22a** 4.2	2:54p −0.2	**8:52p** 3.5	6:47a 4:18p
Fri	**27**		2:32a −0.4	**9:17a** 4.1	3:46p −0.1	**9:48p** 3.5	6:48a 4:18p
Sat	**28**		3:25a −0.2	**10:14a** 3.9	4:41p 0.0	**10:46p** 3.4	6:49a 4:17p
Sun	**29**		4:22a 0.0	**11:13a** 3.6	5:51p 0.2	**11:46p** 3.4	6:50a 4:17p
Mon	**30**	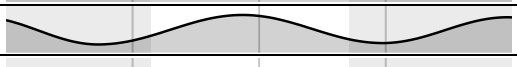	5:28a 0.3	**12:12p** 3.4	7:16p 0.3		6:51a 4:17p

Updated November 1, 2026. Schedules change: scan the code for the latest.

printdates.com/tides/rhode-island/narragansett · NOAA station 8454658. Not for navigation