Westerly Tides

NOVEMBER 2026

Bold: high tide. Plain: low tide. Feet above MLLW.
Times: ET. Shaded: night. Moon: new, quarter, full.

DAY		12A 6A NOON 6P 12A	HIGH AND LOW TIDES, TIME AND FEET				SUNRISE, SUNSET
Sun	**1** ◑	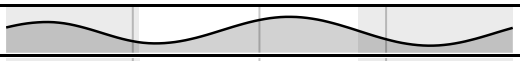	**1:56a** 2.4	7:04a 0.3	**1:25p** 2.9	8:05p 0.0	6:18a 4:42p
Mon	**2**		**2:12a** 2.5	8:25a 0.3	**2:34p** 2.8	9:05p 0.0	6:19a 4:40p
Tue	**3**		**3:15a** 2.7	9:31a 0.2	**3:34p** 2.7	9:58p −0.1	6:20a 4:39p
Wed	**4**	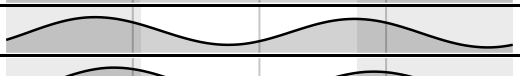	**4:12a** 2.8	10:32a 0.1	**4:30p** 2.7	10:50p −0.1	6:22a 4:38p
Thu	**5**		**5:06a** 3.0	11:30a 0.0	**5:25p** 2.6	11:39p −0.1	6:23a 4:37p
Fri	**6**	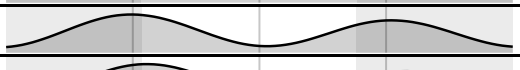	**5:55a** 3.1	12:21p 0.0	**6:14p** 2.5		6:24a 4:36p
Sat	**7**	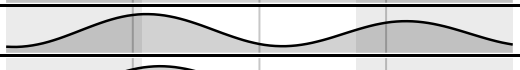	12:23a −0.1	**6:39a** 3.1	1:05p 0.0	**6:56p** 2.4	6:25a 4:35p
Sun	**8**		1:01a 0.0	**7:17a** 3.1	1:46p 0.0	**7:35p** 2.3	6:26a 4:34p
Mon	**9** ●		1:35a 0.1	**7:52a** 3.1	2:25p 0.1	**8:11p** 2.2	6:28a 4:33p
Tue	**10**	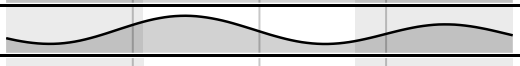	2:05a 0.2	**8:27a** 3.0	3:06p 0.2	**8:48p** 2.1	6:29a 4:32p
Wed	**11**	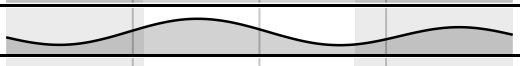	2:32a 0.3	**9:04a** 2.9	3:48p 0.3	**9:28p** 2.1	6:30a 4:31p
Thu	**12**	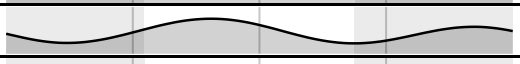	2:52a 0.4	**9:43a** 2.8	4:29p 0.4	**10:10p** 2.0	6:31a 4:30p
Fri	**13**	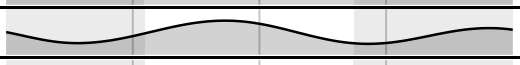	3:21a 0.5	**10:23a** 2.7	5:09p 0.4	**10:53p** 2.0	6:33a 4:29p
Sat	**14**	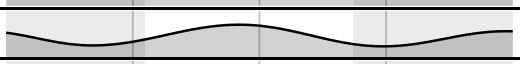	4:04a 0.6	**11:03a** 2.6	5:52p 0.5	**11:40p** 2.0	6:34a 4:28p
Sun	**15**	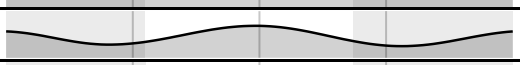	4:52a 0.6	**11:49a** 2.5	6:45p 0.5		6:35a 4:27p
Mon	**16**		**12:42a** 2.0	5:50a 0.7	**12:46p** 2.4	7:45p 0.5	6:36a 4:26p
Tue	**17** ◐		**1:52a** 2.1	7:54a 0.7	**1:54p** 2.3	8:34p 0.4	6:37a 4:25p
Wed	**18**	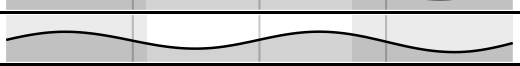	**2:47a** 2.3	8:59a 0.6	**2:50p** 2.3	9:15p 0.3	6:38a 4:25p
Thu	**19**	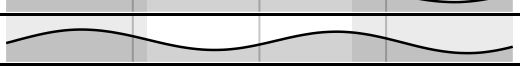	**3:33a** 2.5	9:53a 0.5	**3:39p** 2.3	9:52p 0.2	6:40a 4:24p
Fri	**20**		**4:19a** 2.7	10:47a 0.4	**4:28p** 2.3	10:32p 0.1	6:41a 4:23p
Sat	**21**		**5:06a** 3.0	11:39a 0.2	**5:19p** 2.3	11:15p 0.0	6:42a 4:23p
Sun	**22**		**5:52a** 3.2	12:26p 0.0	**6:08p** 2.4		6:43a 4:22p
Mon	**23**		12:00a −0.1	**6:36a** 3.4	1:10p −0.1	**6:53p** 2.5	6:44a 4:21p
Tue	**24** ○		12:43a −0.2	**7:20a** 3.5	1:55p −0.2	**7:39p** 2.5	6:45a 4:21p
Wed	**25**		1:27a −0.3	**8:07a** 3.6	2:45p −0.2	**8:30p** 2.5	6:47a 4:20p
Thu	**26**		2:18a −0.2	**9:00a** 3.5	3:41p −0.2	**9:30p** 2.5	6:48a 4:20p
Fri	**27**		3:20a −0.1	**9:58a** 3.4	4:37p −0.2	**10:32p** 2.5	6:49a 4:19p
Sat	**28**		4:29a 0.0	**10:55a** 3.2	5:32p −0.1	**11:33p** 2.5	6:50a 4:19p
Sun	**29**		5:36a 0.1	**11:53a** 3.0	6:31p −0.1		6:51a 4:19p
Mon	**30**		**12:40a** 2.6	6:51a 0.2	**12:59p** 2.8	7:35p −0.1	6:52a 4:18p

Updated November 1, 2026. Schedules change: scan the code for the latest.
printdates.com/tides/rhode-island/westerly · NOAA station 8458022. Not for navigation