Charleston Tides

NOVEMBER 2026

Bold: high tide. Plain: low tide. Feet above MLLW.
Times: ET. Shaded: night. Moon: new, quarter, full.

DAY		12A 6A NOON 6P 12A	HIGH AND LOW TIDES, TIME AND FEET				SUNRISE, SUNSET
Sun	**1** ◑	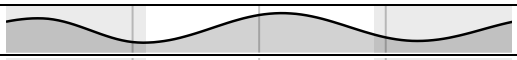	**1:33a** 5.2	6:30a 0.6	**1:04p** 6.1	7:30p 0.9	6:37a 5:28p
Mon	**2**		**1:41a** 5.3	7:39a 0.7	**2:08p** 6.0	8:31p 0.8	6:38a 5:27p
Tue	**3**	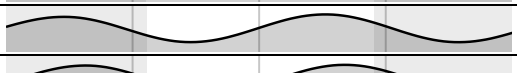	**2:45a** 5.4	8:45a 0.7	**3:08p** 5.9	9:27p 0.7	6:39a 5:26p
Wed	**4**	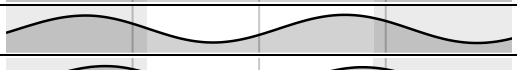	**3:46a** 5.7	9:48a 0.6	**4:04p** 5.8	10:19p 0.5	6:40a 5:26p
Thu	**5**	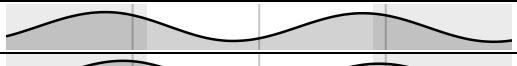	**4:43a** 6.0	10:46a 0.5	**4:55p** 5.8	11:07p 0.4	6:40a 5:25p
Fri	**6**	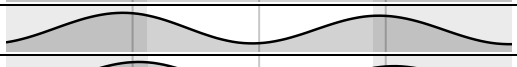	**5:33a** 6.2	11:40a 0.4	**5:41p** 5.7	11:52p 0.3	6:41a 5:24p
Sat	**7**	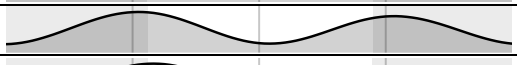	**6:18a** 6.4	12:29p 0.4	**6:23p** 5.6		6:42a 5:23p
Sun	**8**	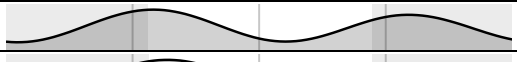	12:34a 0.3	**6:59a** 6.4	1:15p 0.4	**7:04p** 5.5	6:43a 5:22p
Mon	**9** ●	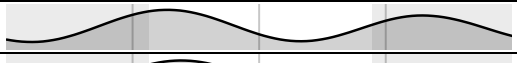	1:13a 0.3	**7:39a** 6.4	1:58p 0.5	**7:43p** 5.3	6:44a 5:22p
Tue	**10**	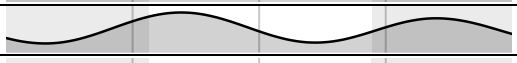	1:52a 0.4	**8:18a** 6.3	2:40p 0.6	**8:23p** 5.2	6:45a 5:21p
Wed	**11**	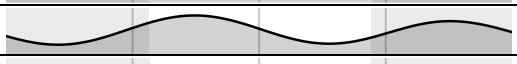	2:29a 0.6	**8:56a** 6.1	3:19p 0.8	**9:02p** 5.0	6:46a 5:20p
Thu	**12**	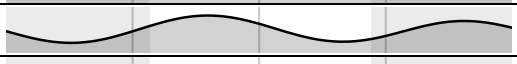	3:05a 0.7	**9:34a** 5.9	3:58p 1.0	**9:42p** 4.9	6:47a 5:20p
Fri	**13**	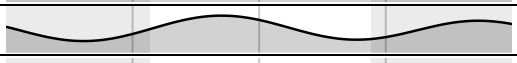	3:41a 0.9	**10:13a** 5.7	4:37p 1.1	**10:23p** 4.7	6:48a 5:19p
Sat	**14**	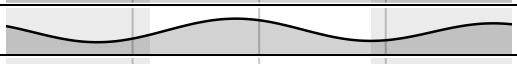	4:19a 1.0	**10:54a** 5.5	5:17p 1.3	**11:06p** 4.6	6:49a 5:18p
Sun	**15**	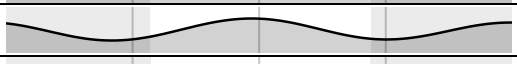	5:01a 1.2	**11:39a** 5.3	6:02p 1.4	**11:54p** 4.6	6:49a 5:18p
Mon	**16**	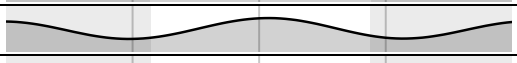	5:50a 1.3	**12:27p** 5.2	6:50p 1.4		6:50a 5:17p
Tue	**17** ◐	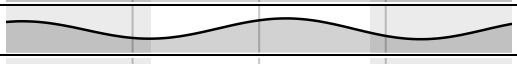	**12:47a** 4.6	6:48a 1.3	**1:17p** 5.2	7:40p 1.2	6:51a 5:17p
Wed	**18**	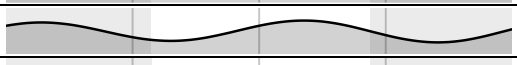	**1:40a** 4.8	7:49a 1.3	**2:08p** 5.1	8:29p 1.0	6:52a 5:16p
Thu	**19**	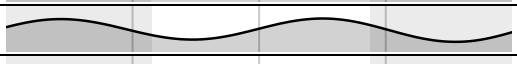	**2:35a** 5.0	8:51a 1.2	**3:01p** 5.1	9:19p 0.7	6:53a 5:16p
Fri	**20**	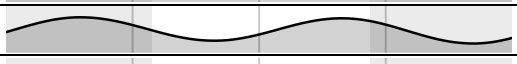	**3:31a** 5.4	9:52a 1.0	**3:55p** 5.2	10:09p 0.4	6:54a 5:15p
Sat	**21**		**4:26a** 5.8	10:51a 0.7	**4:49p** 5.2	11:00p 0.1	6:55a 5:15p
Sun	**22**	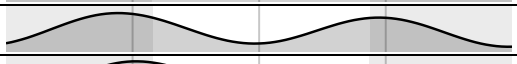	**5:18a** 6.2	11:48a 0.4	**5:41p** 5.3	11:50p −0.2	6:56a 5:15p
Mon	**23**		**6:09a** 6.5	12:42p 0.2	**6:31p** 5.4		6:57a 5:14p
Tue	**24** ○	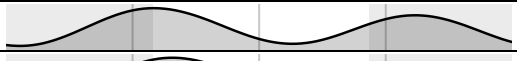	12:41a −0.4	**6:59a** 6.7	1:35p 0.0	**7:23p** 5.4	6:58a 5:14p
Wed	**25**		1:32a −0.5	**7:52a** 6.8	2:28p −0.1	**8:18p** 5.3	6:58a 5:14p
Thu	**26**	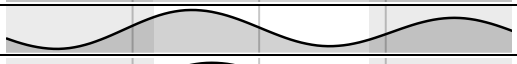	2:25a −0.6	**8:48a** 6.7	3:20p −0.1	**9:15p** 5.3	6:59a 5:14p
Fri	**27**		3:19a −0.5	**9:45a** 6.6	4:13p 0.0	**10:15p** 5.2	7:00a 5:13p
Sat	**28**		4:14a −0.3	**10:45a** 6.3	5:08p 0.2	**11:18p** 5.1	7:01a 5:13p
Sun	**29**	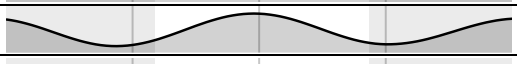	5:13a −0.1	**11:45a** 6.1	6:06p 0.3		7:02a 5:13p
Mon	**30**	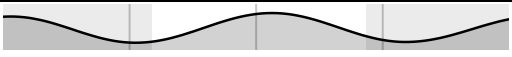	**12:22a** 5.1	6:17a 0.2	**12:45p** 5.8	7:05p 0.3	7:03a 5:13p

Updated November 1, 2026. Schedules change: scan the code for the latest.

printdates.com/tides/south-carolina/charleston · NOAA station 8665530. Not for navigation