Folly Beach Tides

NOVEMBER 2026

Bold: high tide. Plain: low tide. Feet above MLLW.
Times: ET. Shaded: night. Moon: new, quarter, full.

DAY		12A 6A NOON 6P 12A	HIGH AND LOW TIDES, TIME AND FEET				SUNRISE, SUNSET
Sun	1 ◑	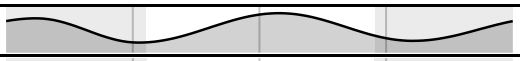	**1:25a** 5.1	6:16a 0.6	**12:56p** 6.0	7:16p 0.9	6:37a 5:28p
Mon	2		**1:33a** 5.2	7:25a 0.7	**2:00p** 5.9	8:17p 0.8	6:38a 5:27p
Tue	3	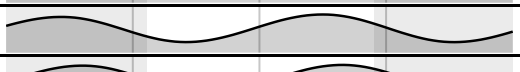	**2:37a** 5.3	8:31a 0.7	**3:00p** 5.8	9:13p 0.7	6:39a 5:27p
Wed	4	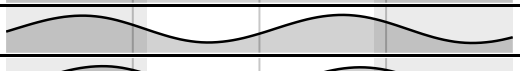	**3:38a** 5.6	9:34a 0.6	**3:56p** 5.7	10:05p 0.5	6:39a 5:26p
Thu	5		**4:35a** 5.8	10:32a 0.5	**4:47p** 5.6	10:53p 0.4	6:40a 5:25p
Fri	6	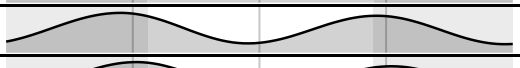	**5:25a** 6.1	11:26a 0.4	**5:33p** 5.6	11:38p 0.3	6:41a 5:24p
Sat	7	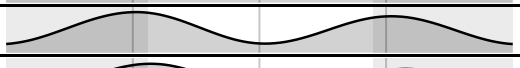	**6:10a** 6.2	12:15p 0.4	**6:15p** 5.5		6:42a 5:23p
Sun	8	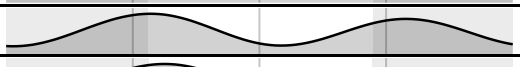	12:20a 0.3	**6:51a** 6.3	1:01p 0.4	**6:56p** 5.3	6:43a 5:23p
Mon	9 ●		12:59a 0.3	**7:31a** 6.3	1:44p 0.5	**7:35p** 5.2	6:44a 5:22p
Tue	10	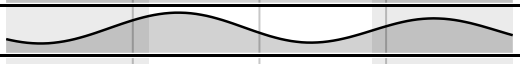	1:38a 0.4	**8:10a** 6.1	2:26p 0.6	**8:15p** 5.1	6:45a 5:21p
Wed	11	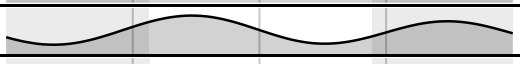	2:15a 0.6	**8:48a** 6.0	3:05p 0.8	**8:54p** 4.9	6:46a 5:21p
Thu	12		2:51a 0.7	**9:26a** 5.8	3:44p 1.0	**9:34p** 4.8	6:47a 5:20p
Fri	13	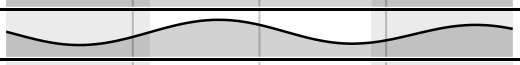	3:27a 0.9	**10:05a** 5.6	4:23p 1.1	**10:15p** 4.6	6:47a 5:19p
Sat	14		4:05a 1.0	**10:46a** 5.4	5:03p 1.3	**10:58p** 4.5	6:48a 5:19p
Sun	15		4:47a 1.2	**11:31a** 5.2	5:48p 1.4	**11:46p** 4.5	6:49a 5:18p
Mon	16		5:36a 1.3	**12:19p** 5.1	6:36p 1.4		6:50a 5:18p
Tue	17 ◐		**12:39a** 4.5	6:34a 1.3	**1:09p** 5.1	7:26p 1.2	6:51a 5:17p
Wed	18	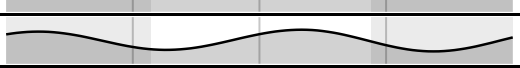	**1:32a** 4.7	7:35a 1.3	**2:00p** 5.0	8:15p 1.0	6:52a 5:17p
Thu	19		**2:27a** 4.9	8:37a 1.2	**2:53p** 5.0	9:05p 0.7	6:53a 5:16p
Fri	20	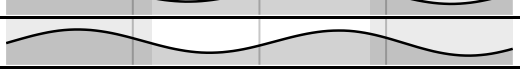	**3:23a** 5.3	9:38a 1.0	**3:47p** 5.1	9:55p 0.4	6:54a 5:16p
Sat	21		**4:18a** 5.6	10:37a 0.7	**4:41p** 5.1	10:46p 0.1	6:55a 5:15p
Sun	22		**5:10a** 6.0	11:34a 0.4	**5:33p** 5.2	11:36p −0.2	6:56a 5:15p
Mon	23		**6:01a** 6.4	12:28p 0.2	**6:23p** 5.2		6:56a 5:15p
Tue	24 ○		12:27a −0.4	**6:51a** 6.6	1:21p 0.0	**7:15p** 5.3	6:57a 5:14p
Wed	25		1:18a −0.5	**7:44a** 6.7	2:14p −0.1	**8:10p** 5.2	6:58a 5:14p
Thu	26		2:11a −0.6	**8:40a** 6.6	3:06p −0.1	**9:07p** 5.2	6:59a 5:14p
Fri	27		3:05a −0.5	**9:37a** 6.4	3:59p 0.0	**10:07p** 5.1	7:00a 5:14p
Sat	28		4:00a −0.3	**10:37a** 6.2	4:54p 0.2	**11:10p** 5.0	7:01a 5:13p
Sun	29		4:59a −0.1	**11:37a** 5.9	5:52p 0.3		7:02a 5:13p
Mon	30		**12:14a** 5.0	6:03a 0.2	**12:37p** 5.7	6:51p 0.3	7:03a 5:13p

Updated November 1, 2026. Schedules change: scan the code for the latest.
printdates.com/tides/south-carolina/folly-beach · NOAA station TEC3127. Not for navigation