Kiawah Island Tides

NOVEMBER 2026

Bold: high tide. Plain: low tide. Feet above MLLW.
Times: ET. Shaded: night. Moon: new, quarter, full.

DAY		12A 6A NOON 6P 12A	HIGH AND LOW TIDES, TIME AND FEET				SUNRISE, SUNSET
Sun	1 ◑	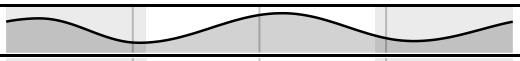	**1:34a** 5.2	6:18a 0.6	**1:05p** 6.2	7:18p 0.9	6:37a 5:29p
Mon	2		**1:42a** 5.3	7:27a 0.7	**2:09p** 6.1	8:19p 0.8	6:38a 5:28p
Tue	3	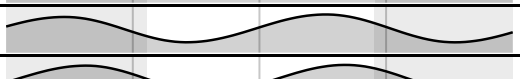	**2:46a** 5.5	8:33a 0.7	**3:09p** 6.0	9:15p 0.7	6:39a 5:27p
Wed	4		**3:47a** 5.7	9:36a 0.6	**4:05p** 5.9	10:07p 0.5	6:40a 5:26p
Thu	5		**4:44a** 6.0	10:34a 0.5	**4:56p** 5.8	10:55p 0.4	6:41a 5:25p
Fri	6	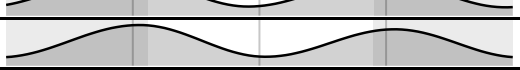	**5:34a** 6.3	11:28a 0.4	**5:42p** 5.7	11:40p 0.3	6:42a 5:25p
Sat	7		**6:19a** 6.4	12:17p 0.4	**6:24p** 5.6		6:42a 5:24p
Sun	8		12:22a 0.3	**7:00a** 6.5	1:03p 0.4	**7:05p** 5.5	6:43a 5:23p
Mon	9 ●	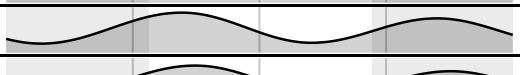	1:01a 0.3	**7:40a** 6.4	1:46p 0.5	**7:44p** 5.4	6:44a 5:22p
Tue	10		1:40a 0.4	**8:19a** 6.3	2:28p 0.6	**8:24p** 5.2	6:45a 5:22p
Wed	11		2:17a 0.6	**8:57a** 6.1	3:07p 0.8	**9:03p** 5.1	6:46a 5:21p
Thu	12		2:53a 0.7	**9:35a** 5.9	3:46p 1.0	**9:43p** 4.9	6:47a 5:20p
Fri	13		3:29a 0.9	**10:14a** 5.7	4:25p 1.1	**10:24p** 4.8	6:48a 5:20p
Sat	14	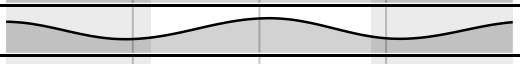	4:07a 1.0	**10:55a** 5.5	5:05p 1.3	**11:07p** 4.6	6:49a 5:19p
Sun	15	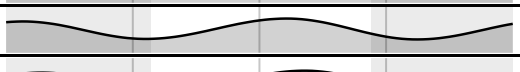	4:49a 1.2	**11:40a** 5.4	5:50p 1.4	**11:55p** 4.6	6:50a 5:19p
Mon	16		5:38a 1.3	**12:28p** 5.3	6:38p 1.4		6:50a 5:18p
Tue	17 ◐		**12:48a** 4.7	6:36a 1.3	**1:18p** 5.2	7:28p 1.2	6:51a 5:17p
Wed	18		**1:41a** 4.8	7:37a 1.3	**2:09p** 5.2	8:17p 1.0	6:52a 5:17p
Thu	19		**2:36a** 5.1	8:39a 1.2	**3:02p** 5.2	9:07p 0.7	6:53a 5:17p
Fri	20	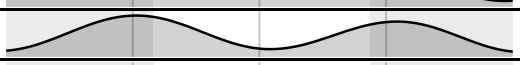	**3:32a** 5.4	9:40a 1.0	**3:56p** 5.2	9:57p 0.4	6:54a 5:16p
Sat	21		**4:27a** 5.8	10:39a 0.7	**4:50p** 5.3	10:48p 0.1	6:55a 5:16p
Sun	22		**5:19a** 6.2	11:36a 0.4	**5:42p** 5.4	11:38p −0.2	6:56a 5:15p
Mon	23		**6:10a** 6.5	12:30p 0.2	**6:32p** 5.4		6:57a 5:15p
Tue	24 ○		12:29a −0.4	**7:00a** 6.8	1:23p 0.0	**7:24p** 5.4	6:58a 5:15p
Wed	25		1:20a −0.5	**7:53a** 6.9	2:16p −0.1	**8:19p** 5.4	6:58a 5:14p
Thu	26		2:13a −0.6	**8:49a** 6.8	3:08p −0.1	**9:16p** 5.3	6:59a 5:14p
Fri	27		3:07a −0.5	**9:46a** 6.6	4:01p 0.0	**10:16p** 5.2	7:00a 5:14p
Sat	28		4:02a −0.3	**10:46a** 6.4	4:56p 0.2	**11:19p** 5.2	7:01a 5:14p
Sun	29		5:01a −0.1	**11:46a** 6.1	5:54p 0.3		7:02a 5:14p
Mon	30	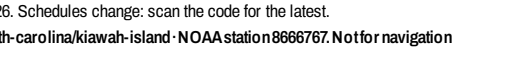	**12:23a** 5.2	6:05a 0.2	**12:46p** 5.8	6:53p 0.3	7:03a 5:14p

Updated November 1, 2026. Schedules change: scan the code for the latest.
printdates.com/tides/south-carolina/kiawah-island · NOAA station 8666767. Not for navigation