Murrells Inlet Tides

NOVEMBER 2026

Bold: high tide. Plain: low tide. Feet above MLLW.
Times: ET. Shaded: night. Moon: new, quarter, full.

DAY		12A 6A NOON 6P 12A	HIGH AND LOW TIDES, TIME AND FEET				SUNRISE, SUNSET
Sun	**1** ◑	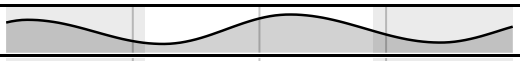	**1:01a** 4.2	7:26a 0.4	**1:26p** 5.1	8:34p 0.6	6:35a 5:23p
Mon	**2**		**2:06a** 4.3	8:35a 0.5	**2:28p** 4.9	9:41p 0.6	6:35a 5:23p
Tue	**3**	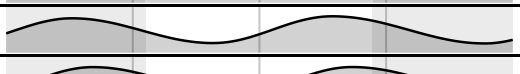	**3:07a** 4.5	9:48a 0.5	**3:27p** 4.8	10:41p 0.5	6:36a 5:22p
Wed	**4**	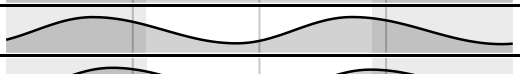	**4:06a** 4.7	10:55a 0.5	**4:23p** 4.7	11:31p 0.4	6:37a 5:21p
Thu	**5**		**5:01a** 4.9	11:52a 0.4	**5:16p** 4.6		6:38a 5:20p
Fri	**6**	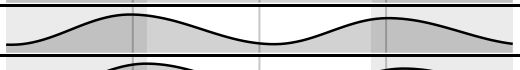	12:15a 0.3	**5:52a** 5.1	12:42p 0.4	**6:05p** 4.5	6:39a 5:19p
Sat	**7**	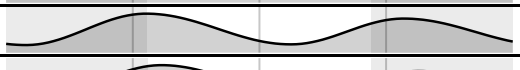	12:56a 0.2	**6:38a** 5.2	1:29p 0.3	**6:50p** 4.4	6:40a 5:18p
Sun	**8**		1:36a 0.2	**7:21a** 5.3	2:13p 0.3	**7:32p** 4.4	6:41a 5:18p
Mon	**9** ●		2:15a 0.3	**8:01a** 5.3	2:54p 0.4	**8:12p** 4.3	6:42a 5:17p
Tue	**10**	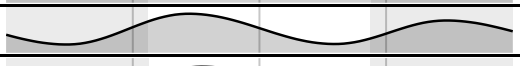	2:53a 0.3	**8:39a** 5.2	3:34p 0.4	**8:50p** 4.1	6:43a 5:16p
Wed	**11**	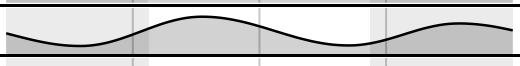	3:31a 0.4	**9:17a** 5.1	4:13p 0.5	**9:27p** 4.0	6:44a 5:15p
Thu	**12**	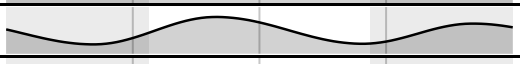	4:09a 0.5	**9:56a** 4.9	4:53p 0.6	**10:06p** 3.8	6:45a 5:15p
Fri	**13**	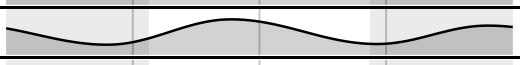	4:48a 0.6	**10:39a** 4.6	5:34p 0.7	**10:49p** 3.6	6:46a 5:14p
Sat	**14**	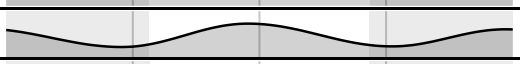	5:29a 0.7	**11:27a** 4.4	6:17p 0.8	**11:39p** 3.5	6:46a 5:13p
Sun	**15**	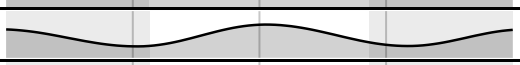	6:12a 0.8	**12:18p** 4.3	7:02p 0.9		6:47a 5:13p
Mon	**16**	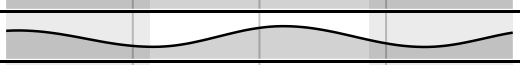	**12:33a** 3.5	6:59a 0.9	**1:08p** 4.2	7:50p 0.9	6:48a 5:12p
Tue	**17** ◐		**1:26a** 3.6	7:53a 1.0	**1:56p** 4.2	8:41p 0.8	6:49a 5:12p
Wed	**18**		**2:18a** 3.8	8:54a 1.0	**2:44p** 4.1	9:34p 0.7	6:50a 5:11p
Thu	**19**		**3:09a** 4.0	10:01a 0.9	**3:34p** 4.2	10:27p 0.5	6:51a 5:11p
Fri	**20**		**4:01a** 4.3	11:03a 0.7	**4:26p** 4.2	11:16p 0.3	6:52a 5:10p
Sat	**21**	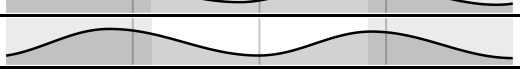	**4:53a** 4.7	11:58a 0.5	**5:18p** 4.3		6:53a 5:10p
Sun	**22**		12:03a 0.1	**5:44a** 5.1	12:51p 0.3	**6:11p** 4.4	6:54a 5:10p
Mon	**23**		12:51a −0.1	**6:35a** 5.4	1:44p 0.1	**7:03p** 4.5	6:55a 5:09p
Tue	**24** ○		1:41a −0.3	**7:26a** 5.7	2:37p −0.1	**7:54p** 4.5	6:56a 5:09p
Wed	**25**		2:33a −0.4	**8:16a** 5.8	3:30p −0.1	**8:45p** 4.5	6:57a 5:09p
Thu	**26**		3:25a −0.4	**9:08a** 5.8	4:23p −0.1	**9:38p** 4.4	6:57a 5:08p
Fri	**27**		4:19a −0.3	**10:02a** 5.6	5:16p 0.0	**10:36p** 4.3	6:58a 5:08p
Sat	**28**		5:14a −0.2	**11:01a** 5.3	6:11p 0.1	**11:40p** 4.2	6:59a 5:08p
Sun	**29**		6:11a −0.1	**12:04p** 5.0	7:08p 0.2		7:00a 5:08p
Mon	**30**		**12:46a** 4.2	7:12a 0.1	**1:06p** 4.8	8:06p 0.2	7:01a 5:08p

Updated November 1, 2026. Schedules change: scan the code for the latest.
printdates.com/tides/south-carolina/murrells-inlet · NOAA station 8661529. Not for navigation