Myrtle Beach Tides

NOVEMBER 2026

Bold: high tide. Plain: low tide. Feet above MLLW.
Times: ET. Shaded: night. Moon: new, quarter, full.

DAY		12A 6A NOON 6P 12A	HIGH AND LOW TIDES, TIME AND FEET				SUNRISE, SUNSET
Sun	**1** ◑	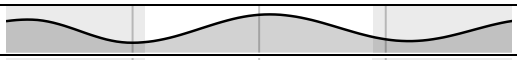	**1:04a** 5.0	5:58a 0.6	**12:29p** 6.0	7:06p 0.9	6:34a 5:23p
Mon	**2**	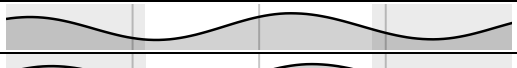	**1:09a** 5.1	7:07a 0.7	**1:31p** 5.8	8:13p 0.9	6:35a 5:22p
Tue	**3**		**2:10a** 5.3	8:20a 0.8	**2:30p** 5.6	9:13p 0.7	6:36a 5:21p
Wed	**4**	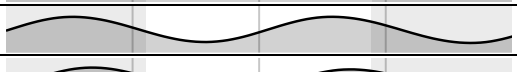	**3:09a** 5.5	9:27a 0.7	**3:26p** 5.5	10:03p 0.6	6:37a 5:20p
Thu	**5**		**4:04a** 5.7	10:24a 0.6	**4:19p** 5.4	10:47p 0.4	6:38a 5:19p
Fri	**6**	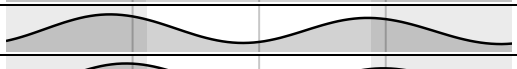	**4:55a** 6.0	11:14a 0.6	**5:08p** 5.3	11:28p 0.3	6:39a 5:18p
Sat	**7**		**5:41a** 6.1	12:01p 0.5	**5:53p** 5.2		6:40a 5:18p
Sun	**8**		12:08a 0.3	**6:24a** 6.2	12:45p 0.5	**6:35p** 5.1	6:41a 5:17p
Mon	**9** ●	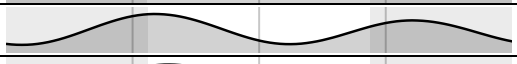	12:47a 0.4	**7:04a** 6.2	1:26p 0.5	**7:15p** 5.0	6:42a 5:16p
Tue	**10**	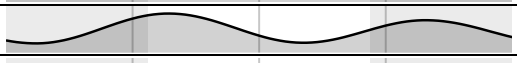	1:25a 0.5	**7:42a** 6.1	2:06p 0.6	**7:53p** 4.9	6:42a 5:15p
Wed	**11**	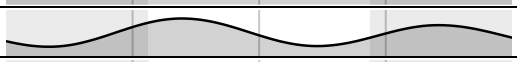	2:03a 0.6	**8:20a** 5.9	2:45p 0.7	**8:30p** 4.7	6:43a 5:15p
Thu	**12**	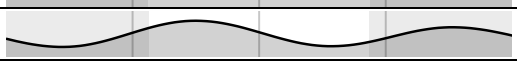	2:41a 0.7	**8:59a** 5.7	3:25p 0.9	**9:09p** 4.5	6:44a 5:14p
Fri	**13**	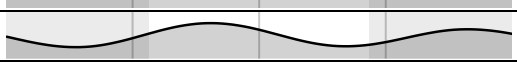	3:20a 0.9	**9:42a** 5.4	4:06p 1.1	**9:52p** 4.3	6:45a 5:13p
Sat	**14**	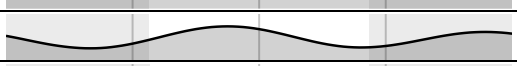	4:01a 1.1	**10:30a** 5.2	4:49p 1.2	**10:42p** 4.2	6:46a 5:13p
Sun	**15**		4:44a 1.2	**11:21a** 5.0	5:34p 1.3	**11:36p** 4.1	6:47a 5:12p
Mon	**16**		5:31a 1.3	**12:11p** 4.9	6:22p 1.3		6:48a 5:12p
Tue	**17** ◐	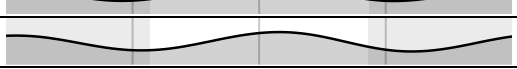	**12:29a** 4.2	6:25a 1.4	**12:59p** 4.9	7:13p 1.2	6:49a 5:11p
Wed	**18**		**1:21a** 4.4	7:26a 1.4	**1:47p** 4.9	8:06p 1.0	6:50a 5:11p
Thu	**19**	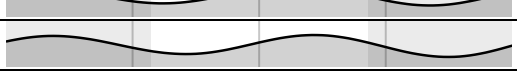	**2:12a** 4.7	8:33a 1.3	**2:37p** 4.9	8:59p 0.7	6:51a 5:10p
Fri	**20**		**3:04a** 5.1	9:35a 1.0	**3:29p** 5.0	9:48p 0.4	6:52a 5:10p
Sat	**21**		**3:56a** 5.6	10:30a 0.7	**4:21p** 5.0	10:35p 0.1	6:53a 5:09p
Sun	**22**		**4:47a** 6.0	11:23a 0.4	**5:14p** 5.2	11:23p −0.2	6:54a 5:09p
Mon	**23**		**5:38a** 6.4	12:16p 0.1	**6:06p** 5.3		6:54a 5:08p
Tue	**24** ○	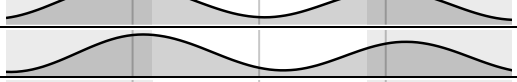	12:13a −0.4	**6:29a** 6.7	1:09p −0.1	**6:57p** 5.3	6:55a 5:08p
Wed	**25**		1:05a −0.5	**7:19a** 6.8	2:02p −0.2	**7:48p** 5.3	6:56a 5:08p
Thu	**26**		1:57a −0.6	**8:11a** 6.8	2:55p −0.2	**8:41p** 5.2	6:57a 5:08p
Fri	**27**		2:51a −0.5	**9:05a** 6.6	3:48p −0.1	**9:39p** 5.1	6:58a 5:07p
Sat	**28**		3:46a −0.3	**10:04a** 6.3	4:43p 0.1	**10:43p** 5.0	6:59a 5:07p
Sun	**29**	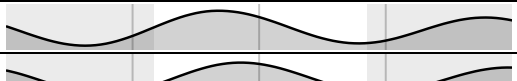	4:43a −0.1	**11:07a** 5.9	5:40p 0.2	**11:49p** 5.0	7:00a 5:07p
Mon	**30**	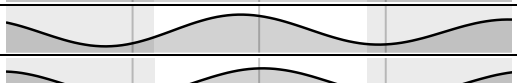	5:44a 0.2	**12:09p** 5.6	6:38p 0.4		7:01a 5:07p

Updated November 1, 2026. Schedules change: scan the code for the latest.

printdates.com/tides/south-carolina/myrtle-beach · NOAA station 8661070. Not for navigation