North Myrtle Beach Tides

NOVEMBER 2026

Bold: high tide. Plain: low tide. Feet above MLLW.
Times: ET. Shaded: night. Moon: new, quarter, full.

DAY		12A 6A NOON 6P 12A	HIGH AND LOW TIDES, TIME AND FEET				SUNRISE, SUNSET
Sun	1 ◑	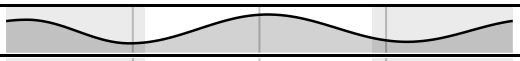	**12:58a** 4.9	5:51a 0.5	**12:23p** 5.9	6:59p 0.8	6:33a 5:21p
Mon	2		**1:03a** 5.0	7:00a 0.7	**1:25p** 5.7	8:06p 0.8	6:34a 5:20p
Tue	3	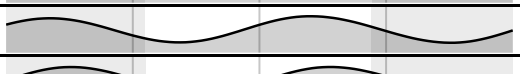	**2:04a** 5.2	8:13a 0.7	**2:24p** 5.6	9:06p 0.6	6:35a 5:19p
Wed	4	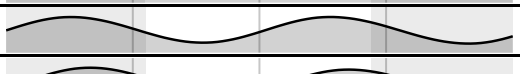	**3:03a** 5.4	9:20a 0.7	**3:20p** 5.4	9:56p 0.5	6:36a 5:19p
Thu	5		**3:58a** 5.7	10:17a 0.6	**4:13p** 5.3	10:40p 0.4	6:37a 5:18p
Fri	6	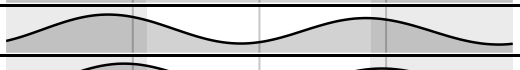	**4:49a** 5.9	11:07a 0.5	**5:02p** 5.2	11:21p 0.3	6:38a 5:17p
Sat	7	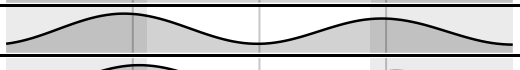	**5:35a** 6.1	11:54a 0.5	**5:47p** 5.2		6:39a 5:16p
Sun	8		12:01a 0.3	**6:18a** 6.2	12:38p 0.4	**6:29p** 5.1	6:40a 5:15p
Mon	9 ●		12:40a 0.3	**6:58a** 6.2	1:19p 0.5	**7:09p** 5.0	6:41a 5:15p
Tue	10	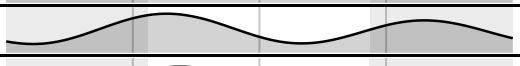	1:18a 0.4	**7:36a** 6.1	1:59p 0.5	**7:47p** 4.8	6:42a 5:14p
Wed	11	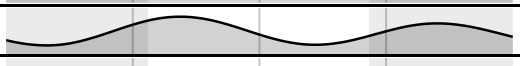	1:56a 0.5	**8:14a** 5.9	2:38p 0.7	**8:24p** 4.6	6:42a 5:13p
Thu	12	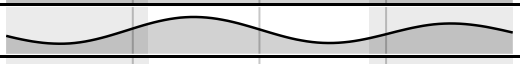	2:34a 0.7	**8:53a** 5.6	3:18p 0.8	**9:03p** 4.4	6:43a 5:12p
Fri	13		3:13a 0.8	**9:36a** 5.4	3:59p 1.0	**9:46p** 4.2	6:44a 5:12p
Sat	14	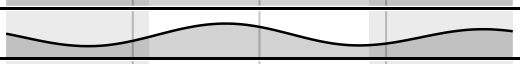	3:54a 1.0	**10:24a** 5.2	4:42p 1.1	**10:36p** 4.1	6:45a 5:11p
Sun	15	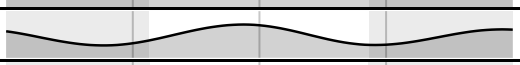	4:37a 1.1	**11:15a** 5.0	5:27p 1.2	**11:30p** 4.1	6:46a 5:11p
Mon	16		5:24a 1.2	**12:05p** 4.9	6:15p 1.2		6:47a 5:10p
Tue	17 ◐		**12:23a** 4.2	6:18a 1.3	**12:53p** 4.8	7:06p 1.1	6:48a 5:09p
Wed	18		**1:15a** 4.4	7:19a 1.3	**1:41p** 4.8	7:59p 0.9	6:49a 5:09p
Thu	19		**2:06a** 4.7	8:26a 1.2	**2:31p** 4.8	8:52p 0.7	6:50a 5:08p
Fri	20	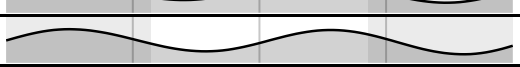	**2:58a** 5.1	9:28a 0.9	**3:23p** 4.9	9:41p 0.4	6:51a 5:08p
Sat	21		**3:50a** 5.5	10:23a 0.6	**4:15p** 5.0	10:28p 0.1	6:52a 5:08p
Sun	22		**4:41a** 5.9	11:16a 0.4	**5:08p** 5.1	11:16p −0.2	6:53a 5:07p
Mon	23	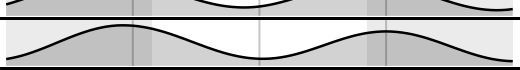	**5:32a** 6.3	12:09p 0.1	**6:00p** 5.2		6:54a 5:07p
Tue	24 ○		12:06a −0.3	**6:23a** 6.6	1:02p −0.1	**6:51p** 5.3	6:55a 5:06p
Wed	25	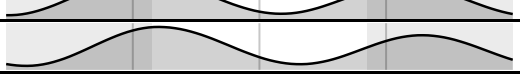	12:58a −0.5	**7:13a** 6.8	1:55p −0.2	**7:42p** 5.2	6:55a 5:06p
Thu	26		1:50a −0.5	**8:05a** 6.7	2:48p −0.1	**8:35p** 5.2	6:56a 5:06p
Fri	27		2:44a −0.5	**8:59a** 6.5	3:41p 0.0	**9:33p** 5.0	6:57a 5:06p
Sat	28		3:39a −0.3	**9:58a** 6.2	4:36p 0.1	**10:37p** 4.9	6:58a 5:05p
Sun	29		4:36a −0.1	**11:01a** 5.9	5:33p 0.2	**11:43p** 4.9	6:59a 5:05p
Mon	30		5:37a 0.2	**12:03p** 5.5	6:31p 0.3		7:00a 5:05p

Updated November 1, 2026. Schedules change: scan the code for the latest.

printdates.com/tides/south-carolina/north-myrtle-beach · NOAA station 8660266. Not for navigation