Pawleys Island Tides

NOVEMBER 2026

Bold: high tide. Plain: low tide. Feet above MLLW.
Times: ET. Shaded: night. Moon: new, quarter, full.

DAY		12A 6A NOON 6P 12A	HIGH AND LOW TIDES, TIME AND FEET				SUNRISE, SUNSET
Sun	1 ◑	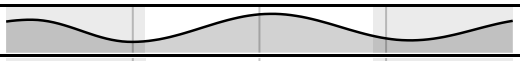	**1:10a** 4.5	5:57a 0.3	**12:34p** 5.6	7:09p 0.6	6:35a 5:24p
Mon	2	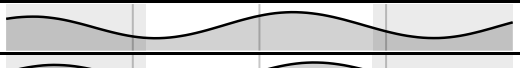	**1:16a** 4.7	7:04a 0.6	**1:35p** 5.5	8:17p 0.6	6:36a 5:23p
Tue	3	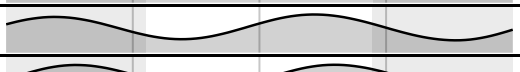	**2:18a** 5.0	8:19a 0.8	**2:35p** 5.5	9:19p 0.6	6:36a 5:22p
Wed	4	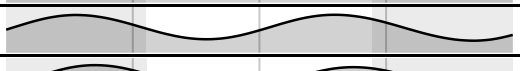	**3:18a** 5.4	9:30a 0.8	**3:33p** 5.4	10:10p 0.5	6:37a 5:21p
Thu	5	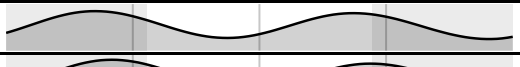	**4:12a** 5.7	10:28a 0.7	**4:26p** 5.3	10:54p 0.4	6:38a 5:20p
Fri	6		**5:00a** 6.0	11:18a 0.5	**5:15p** 5.3	11:35p 0.4	6:39a 5:20p
Sat	7		**5:45a** 6.1	12:04p 0.4	**5:59p** 5.1		6:40a 5:19p
Sun	8	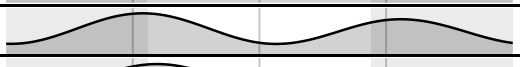	12:14a 0.3	**6:28a** 6.1	12:47p 0.3	**6:41p** 5.0	6:41a 5:18p
Mon	9 ●		12:53a 0.2	**7:09a** 5.9	1:28p 0.3	**7:19p** 4.7	6:42a 5:17p
Tue	10	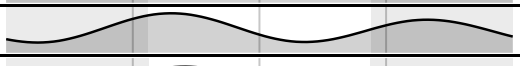	1:31a 0.2	**7:49a** 5.7	2:08p 0.3	**7:56p** 4.5	6:43a 5:17p
Wed	11	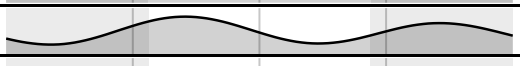	2:08a 0.2	**8:28a** 5.4	2:47p 0.4	**8:31p** 4.2	6:44a 5:16p
Thu	12	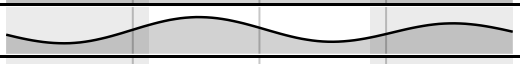	2:45a 0.2	**9:07a** 5.2	3:26p 0.5	**9:09p** 4.0	6:45a 5:15p
Fri	13	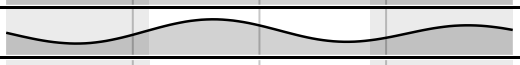	3:21a 0.4	**9:48a** 4.9	4:07p 0.7	**9:51p** 3.8	6:46a 5:15p
Sat	14	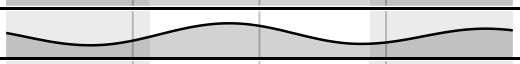	4:00a 0.6	**10:34a** 4.8	4:49p 0.9	**10:43p** 3.7	6:47a 5:14p
Sun	15	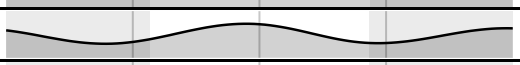	4:42a 0.9	**11:23a** 4.7	5:35p 1.0	**11:42p** 3.8	6:47a 5:13p
Mon	16	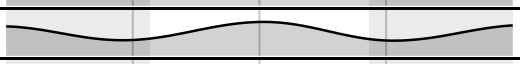	5:31a 1.2	**12:13p** 4.6	6:21p 1.1		6:48a 5:13p
Tue	17 ◐		**12:38a** 4.1	6:26a 1.4	**1:01p** 4.7	7:11p 1.1	6:49a 5:12p
Wed	18	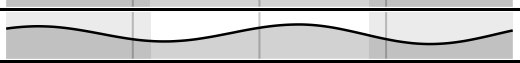	**1:31a** 4.4	7:29a 1.5	**1:51p** 4.7	8:05p 1.0	6:50a 5:12p
Thu	19		**2:23a** 4.8	8:38a 1.4	**2:43p** 4.8	9:01p 0.8	6:51a 5:11p
Fri	20		**3:15a** 5.2	9:42a 1.2	**3:37p** 4.9	9:53p 0.5	6:52a 5:11p
Sat	21		**4:06a** 5.6	10:37a 0.8	**4:29p** 5.0	10:41p 0.1	6:53a 5:10p
Sun	22		**4:57a** 5.9	11:27a 0.4	**5:19p** 5.1	11:29p −0.3	6:54a 5:10p
Mon	23		**5:47a** 6.2	12:18p 0.0	**6:10p** 5.1		6:55a 5:10p
Tue	24 ○	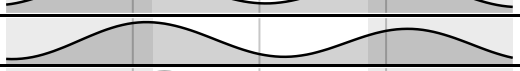	12:18a −0.7	**6:38a** 6.3	1:11p −0.2	**7:01p** 5.1	6:56a 5:09p
Wed	25		1:09a −0.9	**7:29a** 6.4	2:04p −0.4	**7:52p** 4.9	6:57a 5:09p
Thu	26		2:00a −1.0	**8:20a** 6.3	2:57p −0.5	**8:45p** 4.8	6:58a 5:09p
Fri	27		2:51a −1.0	**9:13a** 6.1	3:50p −0.4	**9:43p** 4.6	6:58a 5:09p
Sat	28	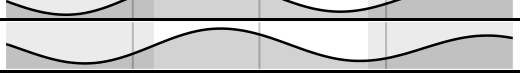	3:44a −0.7	**10:09a** 5.9	4:45p −0.3	**10:48p** 4.5	6:59a 5:08p
Sun	29	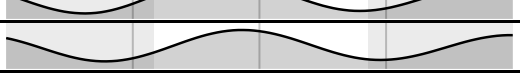	4:41a −0.3	**11:10a** 5.6	5:43p −0.1	**11:55p** 4.6	7:00a 5:08p
Mon	30		5:42a 0.1	**12:12p** 5.3	6:41p 0.1		7:01a 5:08p

Updated November 1, 2026. Schedules change: scan the code for the latest.

printdates.com/tides/south-carolina/pawleys-island · NOAA station 8662006. Not for navigation