Freeport Tides

NOVEMBER 2026

Bold: high tide. Plain: low tide. Feet above MLLW.
Times: CT. Shaded: night. Moon: new, quarter, full.

DAY		12A 6A NOON 6P 12A	HIGH AND LOW TIDES, TIME AND FEET				SUNRISE, SUNSET
Sun	**1** ◑	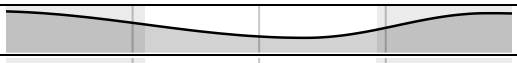	2:12p 0.2	**10:50p** 2.2			6:34a 5:35p
Mon	**2**	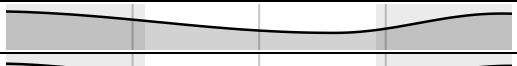	3:33p 0.5	**11:29p** 2.0			6:34a 5:34p
Tue	**3**		6:31a 1.4	**9:42a** 1.5	5:02p 0.8	**11:53p** 1.9	6:35a 5:34p
Wed	**4**		6:31a 1.1	**11:44a** 1.7	6:25p 1.0		6:36a 5:33p
Thu	**5**		**12:08a** 1.7	6:51a 0.8	**1:11p** 1.8	7:28p 1.2	6:37a 5:32p
Fri	**6**		**12:19a** 1.6	7:16a 0.6	**2:21p** 2.0	8:35p 1.4	6:37a 5:32p
Sat	**7**		**12:23a** 1.6	7:41a 0.3	**3:31p** 2.1		6:38a 5:31p
Sun	**8**		8:05a 0.2	**4:25p** 2.2			6:39a 5:30p
Mon	**9** ●		8:30a 0.1	**5:06p** 2.3			6:40a 5:30p
Tue	**10**		8:57a 0.1	**5:45p** 2.3			6:40a 5:29p
Wed	**11**		9:32a 0.1	**6:31p** 2.3			6:41a 5:29p
Thu	**12**		10:12a 0.1	**7:31p** 2.2			6:42a 5:28p
Fri	**13**		10:51a 0.2	**8:29p** 2.2			6:43a 5:28p
Sat	**14**		11:30a 0.2	**9:14p** 2.1			6:44a 5:27p
Sun	**15**		12:14p 0.3	**9:53p** 2.1			6:44a 5:27p
Mon	**16**		1:13p 0.5	**10:26p** 1.9			6:45a 5:26p
Tue	**17** ◐	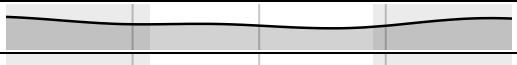	2:25p 0.6	**10:48p** 1.8			6:46a 5:26p
Wed	**18**		6:23a 1.2	**9:16a** 1.2	3:31p 0.9	**10:58p** 1.7	6:47a 5:25p
Thu	**19**	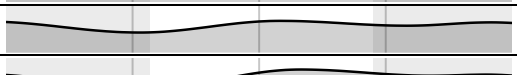	6:06a 1.0	**11:35a** 1.4	5:46p 1.1	**11:01p** 1.6	6:48a 5:25p
Fri	**20**		6:20a 0.7	**12:59p** 1.6	7:01p 1.2	**10:59p** 1.5	6:48a 5:25p
Sat	**21**		6:35a 0.4	**1:57p** 1.9	8:09p 1.4	**10:47p** 1.5	6:49a 5:24p
Sun	**22**		6:52a 0.0	**2:59p** 2.1			6:50a 5:24p
Mon	**23**	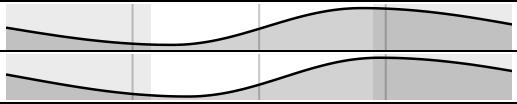	7:16a −0.3	**3:59p** 2.3			6:51a 5:24p
Tue	**24** ○		7:52a −0.5	**4:51p** 2.5			6:52a 5:24p
Wed	**25**		8:38a −0.6	**5:41p** 2.5			6:52a 5:23p
Thu	**26**		9:36a −0.6	**6:38p** 2.5			6:53a 5:23p
Fri	**27**	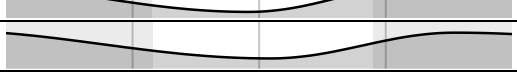	10:35a −0.6	**7:45p** 2.3			6:54a 5:23p
Sat	**28**	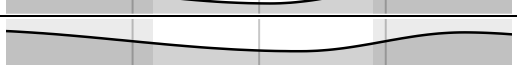	11:30a −0.4	**8:38p** 2.2			6:55a 5:23p
Sun	**29**		12:31p −0.1	**9:16p** 2.0			6:56a 5:23p
Mon	**30**		1:57p 0.2	**9:43p** 1.7			6:56a 5:23p

Updated November 1, 2026. Schedules change: scan the code for the latest.

printdates.com/tides/texas/freeport · NOAA station 8772391. Not for navigation