# Galveston Tides

**NOVEMBER 2026**

Bold: high tide. Plain: low tide. Feet above MLLW.
Times: CT. Shaded: night. Moon: new, quarter, full.

| DAY | | 12A 6A NOON 6P 12A | HIGH AND LOW TIDES, TIME AND FEET | | | | SUNRISE, SUNSET |
|---|---|---|---|---|---|---|---|
| Sun | **1** ◑ |  | 2:19p 0.1 | **10:52p** 2.5 | | | 6:32a 5:32p |
| Mon | **2** | 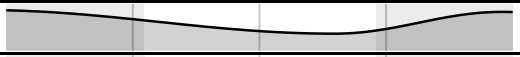 | 3:34p 0.3 | **11:30p** 2.4 | | | 6:32a 5:32p |
| Tue | **3** | 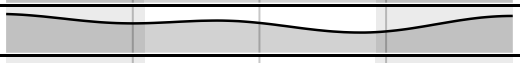 | 5:56a 1.5 | **10:01a** 1.7 | 4:48p 0.6 | **11:58p** 2.2 | 6:33a 5:31p |
| Wed | **4** | 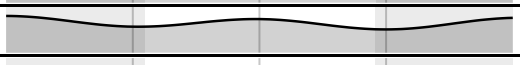 | 6:15a 1.2 | **11:50a** 1.9 | 6:00p 0.9 | | 6:34a 5:30p |
| Thu | **5** | 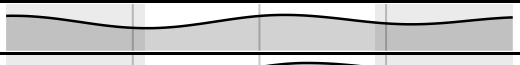 | **12:20a** 2.0 | 6:40a 0.8 | **1:11p** 2.1 | 7:12p 1.2 | 6:35a 5:29p |
| Fri | **6** | 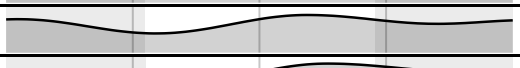 | **12:36a** 1.9 | 7:06a 0.5 | **2:16p** 2.3 | 8:25p 1.4 | 6:35a 5:29p |
| Sat | **7** | 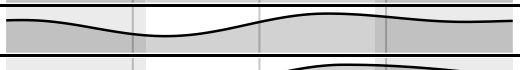 | **12:48a** 1.8 | 7:34a 0.3 | **3:12p** 2.4 | 9:45p 1.6 | 6:36a 5:28p |
| Sun | **8** |  | **12:54a** 1.7 | 8:02a 0.1 | **4:02p** 2.5 | | 6:37a 5:28p |
| Mon | **9** ● |  | 8:32a 0.0 | **4:48p** 2.5 | | | 6:38a 5:27p |
| Tue | **10** | 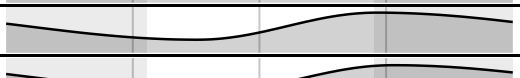 | 9:04a 0.0 | **5:33p** 2.5 | | | 6:39a 5:26p |
| Wed | **11** | 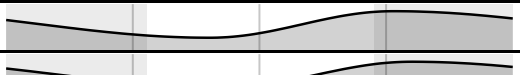 | 9:39a 0.0 | **6:20p** 2.4 | | | 6:39a 5:26p |
| Thu | **12** | 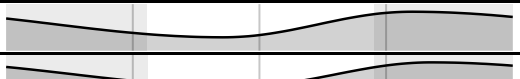 | 10:18a 0.0 | **7:12p** 2.4 | | | 6:40a 5:25p |
| Fri | **13** | 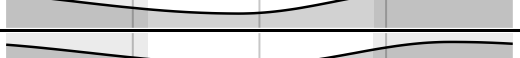 | 11:02a 0.1 | **8:08p** 2.3 | | | 6:41a 5:25p |
| Sat | **14** |  | 11:51a 0.2 | **9:03p** 2.3 | | | 6:42a 5:24p |
| Sun | **15** |  | 12:45p 0.3 | **9:51p** 2.2 | | | 6:43a 5:24p |
| Mon | **16** |  | 1:45p 0.4 | **10:27p** 2.1 | | | 6:43a 5:23p |
| Tue | **17** ◐ | 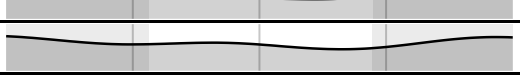 | 2:49p 0.6 | **10:53p** 2.0 | | | 6:44a 5:23p |
| Wed | **18** |  | 5:54a 1.2 | **9:51a** 1.4 | 3:56p 0.8 | **11:13p** 1.9 | 6:45a 5:22p |
| Thu | **19** | 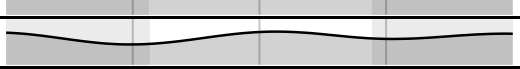 | 5:43a 1.0 | **11:35a** 1.6 | 5:05p 1.0 | **11:28p** 1.8 | 6:46a 5:22p |
| Fri | **20** |  | 5:52a 0.6 | **12:47p** 1.8 | 6:16p 1.2 | **11:39p** 1.6 | 6:47a 5:22p |
| Sat | **21** |  | 6:13a 0.3 | **1:47p** 2.1 | 7:30p 1.3 | **11:46p** 1.6 | 6:47a 5:21p |
| Sun | **22** | 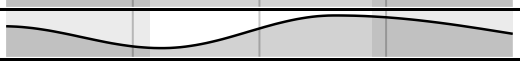 | 6:44a −0.1 | **2:41p** 2.4 | 8:53p 1.5 | **11:49p** 1.6 | 6:48a 5:21p |
| Mon | **23** |  | 7:22a −0.4 | **3:34p** 2.6 | | | 6:49a 5:21p |
| Tue | **24** ○ | 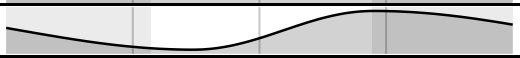 | 8:05a −0.7 | **4:28p** 2.7 | | | 6:50a 5:21p |
| Wed | **25** |  | 8:53a −0.9 | **5:24p** 2.7 | | | 6:51a 5:21p |
| Thu | **26** |  | 9:46a −0.9 | **6:23p** 2.7 | | | 6:51a 5:20p |
| Fri | **27** |  | 10:43a −0.8 | **7:22p** 2.5 | | | 6:52a 5:20p |
| Sat | **28** |  | 11:45a −0.6 | **8:19p** 2.4 | | | 6:53a 5:20p |
| Sun | **29** |  | 12:51p −0.3 | **9:09p** 2.2 | | | 6:54a 5:20p |
| Mon | **30** |  | 4:02a 1.4 | **6:22a** 1.4 | 2:03p 0.1 | **9:48p** 1.9 | 6:55a 5:20p |

Updated November 1, 2026. Schedules change: scan the code for the latest.
printdates.com/tides/texas/galveston · NOAA station 8771510. Not for navigation