Norfolk Tides

NOVEMBER 2026

Bold: high tide. Plain: low tide. Feet above MLLW.
Times: ET. Shaded: night. Moon: new, quarter, full.

DAY		12A 6A NOON 6P 12A	HIGH AND LOW TIDES, TIME AND FEET				SUNRISE, SUNSET
Sun	**1** ◑	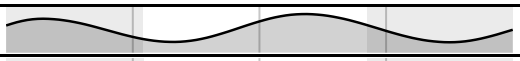	**1:42a** 2.7	7:55a 0.4	**2:08p** 3.2	9:01p 0.3	6:29a 5:07p
Mon	**2**		**2:46a** 2.7	9:05a 0.4	**3:13p** 3.0	9:58p 0.3	6:30a 5:06p
Tue	**3**		**3:56a** 2.8	10:11a 0.4	**4:23p** 2.9	10:52p 0.2	6:31a 5:05p
Wed	**4**	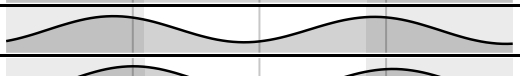	**5:05a** 3.0	11:16a 0.3	**5:27p** 2.9	11:42p 0.2	6:32a 5:04p
Thu	**5**		**6:01a** 3.2	12:16p 0.3	**6:19p** 2.9		6:33a 5:03p
Fri	**6**	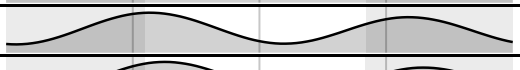	12:28a 0.1	**6:48a** 3.3	1:10p 0.2	**7:03p** 2.9	6:34a 5:03p
Sat	**7**	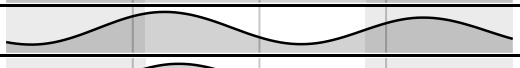	1:12a 0.1	**7:30a** 3.4	1:59p 0.2	**7:45p** 2.8	6:35a 5:02p
Sun	**8**	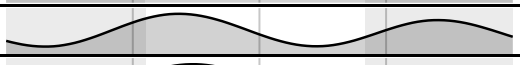	1:52a 0.1	**8:10a** 3.4	2:42p 0.1	**8:26p** 2.8	6:36a 5:01p
Mon	**9** ●	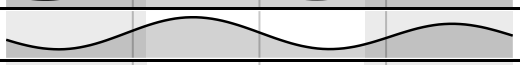	2:30a 0.1	**8:50a** 3.4	3:20p 0.2	**9:07p** 2.7	6:37a 5:00p
Tue	**10**		3:06a 0.2	**9:29a** 3.3	3:56p 0.2	**9:47p** 2.6	6:38a 4:59p
Wed	**11**	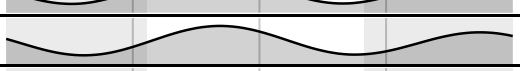	3:41a 0.2	**10:08a** 3.2	4:31p 0.3	**10:27p** 2.6	6:39a 4:58p
Thu	**12**		4:15a 0.3	**10:46a** 3.1	5:07p 0.4	**11:07p** 2.5	6:40a 4:57p
Fri	**13**		4:50a 0.4	**11:26a** 3.0	5:47p 0.5	**11:48p** 2.4	6:41a 4:57p
Sat	**14**		5:30a 0.5	**12:07p** 2.9	6:34p 0.6		6:42a 4:56p
Sun	**15**		**12:31a** 2.3	6:19a 0.6	**12:50p** 2.8	7:25p 0.6	6:43a 4:55p
Mon	**16**		**1:17a** 2.3	7:20a 0.7	**1:36p** 2.7	8:16p 0.6	6:44a 4:55p
Tue	**17** ◐		**2:07a** 2.4	8:23a 0.7	**2:26p** 2.6	9:05p 0.5	6:45a 4:54p
Wed	**18**	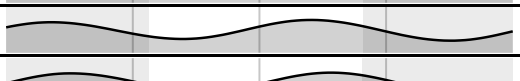	**3:02a** 2.5	9:24a 0.6	**3:23p** 2.5	9:53p 0.4	6:46a 4:53p
Thu	**19**		**4:04a** 2.6	10:25a 0.6	**4:26p** 2.5	10:41p 0.3	6:47a 4:53p
Fri	**20**	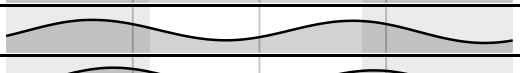	**5:05a** 2.8	11:25a 0.4	**5:26p** 2.6	11:31p 0.1	6:48a 4:52p
Sat	**21**	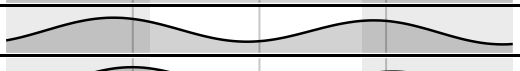	**5:58a** 3.1	12:23p 0.3	**6:20p** 2.6		6:49a 4:52p
Sun	**22**		12:22a 0.0	**6:46a** 3.3	1:19p 0.1	**7:09p** 2.7	6:50a 4:51p
Mon	**23**		1:12a −0.1	**7:34a** 3.5	2:12p −0.1	**7:59p** 2.8	6:51a 4:51p
Tue	**24** ○	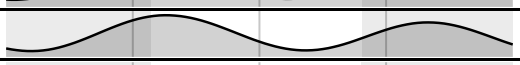	2:04a −0.2	**8:24a** 3.6	3:04p −0.2	**8:50p** 2.8	6:52a 4:50p
Wed	**25**	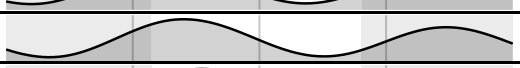	2:54a −0.3	**9:17a** 3.6	3:54p −0.2	**9:44p** 2.8	6:53a 4:50p
Thu	**26**		3:45a −0.3	**10:10a** 3.6	4:44p −0.2	**10:38p** 2.8	6:54a 4:50p
Fri	**27**		4:35a −0.3	**11:04a** 3.5	5:37p −0.1	**11:33p** 2.8	6:55a 4:49p
Sat	**28**		5:30a −0.1	**11:59a** 3.4	6:35p 0.0		6:56a 4:49p
Sun	**29**		**12:30a** 2.7	6:33a 0.0	**12:53p** 3.2	7:35p 0.0	6:57a 4:49p
Mon	**30**		**1:28a** 2.7	7:43a 0.1	**1:49p** 3.0	8:32p 0.0	6:58a 4:49p

Updated November 1, 2026. Schedules change: scan the code for the latest.
printdates.com/tides/virginia/norfolk · NOAA station 8638660. Not for navigation