Virginia Beach Tides

NOVEMBER 2026

Bold: high tide. Plain: low tide. Feet above MLLW.
Times: ET. Shaded: night. Moon: new, quarter, full.

DAY		12A 6A NOON 6P 12A	HIGH AND LOW TIDES, TIME AND FEET				SUNRISE, SUNSET
Sun	1 ◑	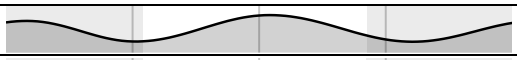	**1:00a** 3.4	6:08a 0.6	**12:30p** 4.2	7:17p 0.6	6:27a 5:06p
Mon	2	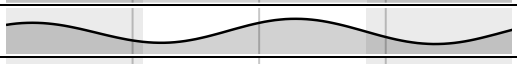	**1:14a** 3.4	7:22a 0.7	**1:43p** 4.0	8:21p 0.6	6:28a 5:05p
Tue	3	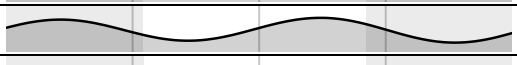	**2:35a** 3.6	8:38a 0.7	**2:55p** 3.8	9:17p 0.5	6:29a 5:04p
Wed	4	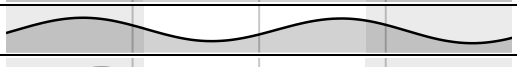	**3:39a** 3.9	9:45a 0.7	**3:54p** 3.8	10:07p 0.4	6:30a 5:03p
Thu	5	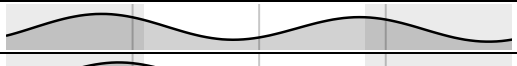	**4:32a** 4.1	10:46a 0.6	**4:46p** 3.7	10:53p 0.3	6:31a 5:02p
Fri	6	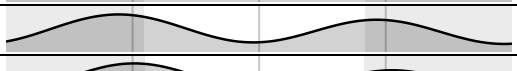	**5:20a** 4.3	11:43a 0.5	**5:34p** 3.6	11:37p 0.3	6:32a 5:01p
Sat	7		**6:04a** 4.4	12:31p 0.4	**6:18p** 3.5		6:33a 5:00p
Sun	8		12:18a 0.3	**6:44a** 4.5	1:11p 0.4	**6:58p** 3.5	6:34a 4:59p
Mon	9 ●		12:54a 0.3	**7:20a** 4.5	1:47p 0.4	**7:35p** 3.4	6:35a 4:59p
Tue	10	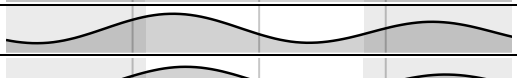	1:28a 0.4	**7:55a** 4.4	2:21p 0.5	**8:12p** 3.3	6:37a 4:58p
Wed	11		2:03a 0.5	**8:31a** 4.3	2:57p 0.6	**8:50p** 3.2	6:38a 4:57p
Thu	12		2:39a 0.6	**9:10a** 4.1	3:36p 0.7	**9:31p** 3.1	6:39a 4:56p
Fri	13		3:18a 0.8	**9:50a** 3.9	4:20p 0.8	**10:14p** 3.0	6:40a 4:55p
Sat	14	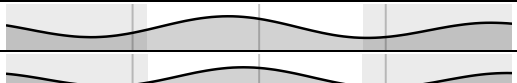	4:03a 0.9	**10:32a** 3.8	5:06p 0.8	**10:59p** 2.9	6:41a 4:55p
Sun	15		4:53a 1.1	**11:15a** 3.6	5:52p 0.9	**11:45p** 2.9	6:42a 4:54p
Mon	16		5:44a 1.1	**11:59a** 3.5	6:39p 0.9		6:43a 4:53p
Tue	17 ◐		**12:36a** 2.9	6:41a 1.2	**12:49p** 3.4	7:27p 0.8	6:44a 4:53p
Wed	18		**1:37a** 3.0	7:43a 1.1	**1:47p** 3.3	8:15p 0.6	6:45a 4:52p
Thu	19	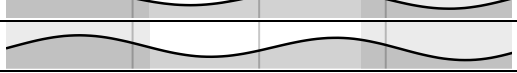	**2:36a** 3.3	8:44a 0.9	**2:45p** 3.3	9:01p 0.5	6:46a 4:51p
Fri	20		**3:28a** 3.6	9:41a 0.7	**3:39p** 3.3	9:47p 0.3	6:47a 4:51p
Sat	21		**4:16a** 4.0	10:37a 0.5	**4:30p** 3.4	10:34p 0.1	6:48a 4:50p
Sun	22		**5:04a** 4.4	11:33a 0.2	**5:23p** 3.4	11:24p −0.1	6:49a 4:50p
Mon	23		**5:54a** 4.7	12:26p 0.0	**6:15p** 3.5		6:50a 4:49p
Tue	24 ○		12:15a −0.3	**6:44a** 4.9	1:16p −0.2	**7:06p** 3.5	6:51a 4:49p
Wed	25	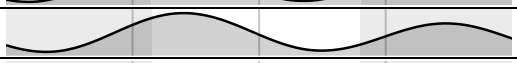	1:05a −0.4	**7:34a** 4.9	2:05p −0.2	**7:57p** 3.5	6:52a 4:49p
Thu	26	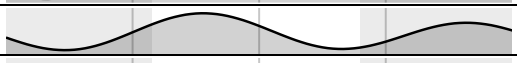	1:55a −0.4	**8:25a** 4.9	2:57p −0.2	**8:51p** 3.5	6:53a 4:48p
Fri	27		2:48a −0.3	**9:20a** 4.7	3:54p −0.1	**9:49p** 3.4	6:54a 4:48p
Sat	28	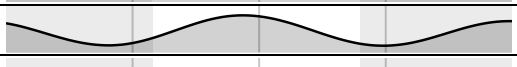	3:47a −0.1	**10:17a** 4.5	4:54p 0.0	**10:50p** 3.4	6:55a 4:48p
Sun	29	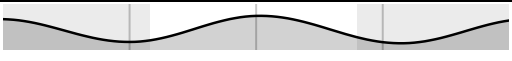	4:52a 0.1	**11:13a** 4.2	5:53p 0.1	**11:51p** 3.4	6:56a 4:48p
Mon	30		5:59a 0.3	**12:11p** 3.8	6:52p 0.1		6:57a 4:47p

Updated November 1, 2026. Schedules change: scan the code for the latest.
printdates.com/tides/virginia/virginia-beach · NOAA station 8639168. Not for navigation