Bellingham Tides

NOVEMBER 2026

Bold: high tide. Plain: low tide. Feet above MLLW.
Times: PT. Shaded: night. Moon: new, quarter, full.

DAY		12A 6A NOON 6P 12A	HIGH AND LOW TIDES, TIME AND FEET				SUNRISE, SUNSET
Sun	**1** ◑		3:14a −1.1	**11:32a** 8.8	6:55p 6.1	**8:23p** 6.5	6:57a 4:49p
Mon	**2**		4:18a −0.1	**12:22p** 8.8	7:38p 5.1	**10:15p** 5.8	6:58a 4:47p
Tue	**3**		5:25a 0.9	**1:02p** 8.8	8:11p 3.9		7:00a 4:46p
Wed	**4**	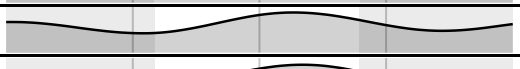	**12:17a** 5.6	6:30a 1.9	**1:36p** 8.8	8:40p 2.7	7:01a 4:44p
Thu	**5**		**2:06a** 6.0	7:30a 2.9	**2:03p** 8.7	9:07p 1.5	7:03a 4:43p
Fri	**6**	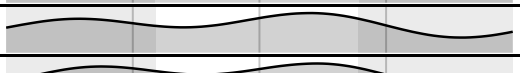	**3:26a** 6.7	8:25a 3.9	**2:25p** 8.6	9:33p 0.5	7:04a 4:41p
Sat	**7**	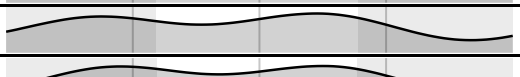	**4:30a** 7.4	9:15a 4.7	**2:44p** 8.4	10:01p −0.4	7:06a 4:40p
Sun	**8** ●		**5:23a** 8.1	10:04a 5.5	**3:02p** 8.3	10:29p −1.0	7:08a 4:38p
Mon	**9**		**6:11a** 8.6	10:52a 6.1	**3:22p** 8.1	10:59p −1.3	7:09a 4:37p
Tue	**10**	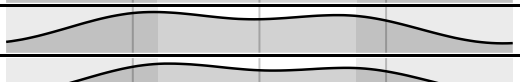	**6:56a** 8.9	11:43a 6.5	**3:45p** 7.9	11:32p −1.4	7:11a 4:36p
Wed	**11**		**7:40a** 9.1	12:39p 6.8	**4:09p** 7.7		7:12a 4:34p
Thu	**12**		12:08a −1.3	**8:24a** 9.1	1:47p 6.9	**4:32p** 7.4	7:14a 4:33p
Fri	**13**	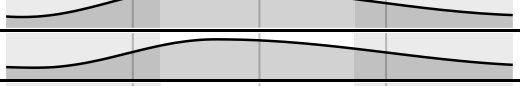	12:47a −1.0	**9:10a** 9.0			7:15a 4:32p
Sat	**14**	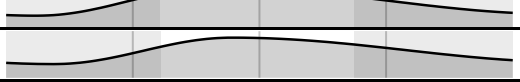	1:29a −0.5	**9:57a** 8.8			7:17a 4:30p
Sun	**15**	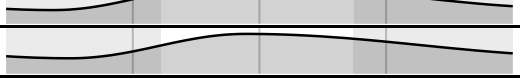	2:15a 0.0	**10:42a** 8.7			7:19a 4:29p
Mon	**16**	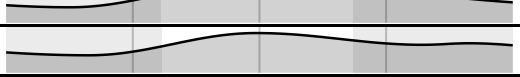	3:03a 0.6	**11:21a** 8.7			7:20a 4:28p
Tue	**17** ◐		3:54a 1.3	**11:51a** 8.6	7:46p 4.7	**9:54p** 5.2	7:22a 4:27p
Wed	**18**	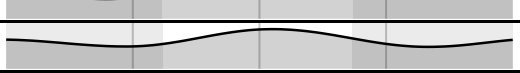	4:47a 2.0	**12:15p** 8.6	7:47p 3.8	**11:39p** 5.1	7:23a 4:26p
Thu	**19**		5:43a 2.8	**12:36p** 8.6	8:00p 2.7		7:25a 4:25p
Fri	**20**		**1:29a** 5.5	6:41a 3.7	**12:58p** 8.6	8:22p 1.4	7:26a 4:24p
Sat	**21**	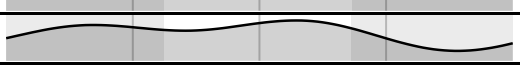	**3:00a** 6.3	7:37a 4.6	**1:22p** 8.7	8:50p 0.0	7:28a 4:23p
Sun	**22**		**4:06a** 7.3	8:30a 5.4	**1:47p** 8.8	9:22p −1.2	7:29a 4:22p
Mon	**23**		**4:59a** 8.2	9:21a 6.1	**2:14p** 8.9	10:00p −2.3	7:31a 4:21p
Tue	**24** ○	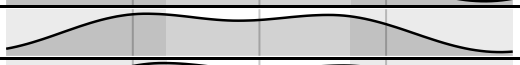	**5:49a** 8.9	10:11a 6.7	**2:44p** 9.0	10:41p −3.0	7:32a 4:20p
Wed	**25**		**6:37a** 9.4	11:02a 7.1	**3:18p** 9.0	11:25p −3.3	7:33a 4:19p
Thu	**26**		**7:26a** 9.6	11:58a 7.3	**4:00p** 8.8		7:35a 4:19p
Fri	**27**		12:13a −3.1	**8:16a** 9.7	1:02p 7.2	**4:51p** 8.4	7:36a 4:18p
Sat	**28**		1:03a −2.6	**9:06a** 9.6	2:23p 6.9	**5:54p** 7.7	7:37a 4:17p
Sun	**29**	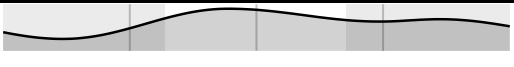	1:56a −1.7	**9:55a** 9.5	4:06p 6.2	**7:10p** 6.9	7:39a 4:17p
Mon	**30** ◑		2:50a −0.6	**10:39a** 9.4	5:50p 5.2	**8:42p** 5.9	7:40a 4:16p

Updated November 1, 2026. Schedules change: scan the code for the latest.
printdates.com/tides/washington/bellingham · NOAA station 9449211. Not for navigation