Edmonds Tides

NOVEMBER 2026

Bold: high tide. Plain: low tide. Feet above MLLW.
Times: PT. Shaded: night. Moon: new, quarter, full.

DAY		12A 6A NOON 6P 12A	HIGH AND LOW TIDES, TIME AND FEET				SUNRISE, SUNSET
Sun	1 ◑		2:54a −1.0	**10:55a** 11.0	4:59p 7.2	**9:03p** 8.2	6:54a 4:51p
Mon	2	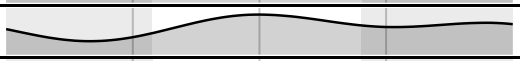	3:59a 0.2	**11:55a** 11.0	6:22p 5.9	**10:47p** 7.7	6:55a 4:49p
Tue	3		5:08a 1.3	**12:44p** 11.1	7:18p 4.4		6:57a 4:48p
Wed	4		**12:30a** 7.8	6:17a 2.4	**1:24p** 11.2	8:02p 2.9	6:58a 4:46p
Thu	5		**1:57a** 8.4	7:22a 3.4	**1:56p** 11.2	8:39p 1.5	7:00a 4:45p
Fri	6	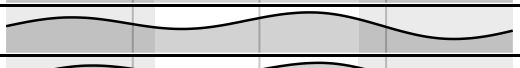	**3:07a** 9.1	8:20a 4.4	**2:24p** 11.1	9:12p 0.3	7:02a 4:43p
Sat	7		**4:05a** 9.9	9:13a 5.3	**2:50p** 11.0	9:42p −0.7	7:03a 4:42p
Sun	8 ●		**4:56a** 10.5	10:02a 6.2	**3:15p** 10.7	10:12p −1.3	7:05a 4:40p
Mon	9		**5:41a** 11.0	10:49a 6.9	**3:43p** 10.4	10:42p −1.6	7:06a 4:39p
Tue	10		**6:22a** 11.3	11:35a 7.4	**4:12p** 10.0	11:15p −1.7	7:08a 4:38p
Wed	11		**7:01a** 11.4	12:21p 7.7	**4:44p** 9.6	11:50p −1.5	7:09a 4:36p
Thu	12		**7:38a** 11.3	1:09p 7.9	**5:20p** 9.1		7:11a 4:35p
Fri	13		12:28a −1.1	**8:18a** 11.2	2:03p 7.9	**6:01p** 8.7	7:12a 4:34p
Sat	14	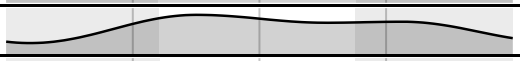	1:09a −0.6	**9:01a** 11.0	3:07p 7.7	**6:48p** 8.2	7:14a 4:33p
Sun	15	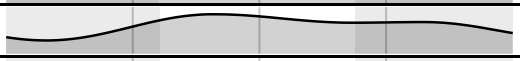	1:54a 0.1	**9:48a** 10.8	4:22p 7.4	**7:48p** 7.6	7:15a 4:32p
Mon	16	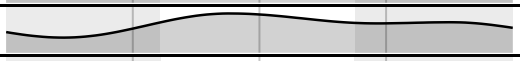	2:43a 0.9	**10:34a** 10.7	5:31p 6.7	**9:05p** 7.1	7:17a 4:31p
Tue	17 ◐	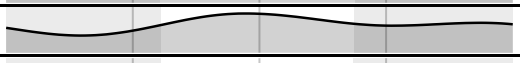	3:35a 1.7	**11:18a** 10.7	6:17p 5.7	**10:32p** 6.9	7:18a 4:30p
Wed	18		4:31a 2.6	**11:55a** 10.8	6:51p 4.6		7:20a 4:28p
Thu	19		**12:00a** 7.1	5:30a 3.6	**12:29p** 10.9	7:21p 3.2	7:21a 4:27p
Fri	20		**1:20a** 7.8	6:30a 4.6	**12:59p** 11.0	7:52p 1.6	7:22a 4:27p
Sat	21		**2:27a** 8.7	7:29a 5.5	**1:28p** 11.1	8:26p 0.0	7:24a 4:26p
Sun	22	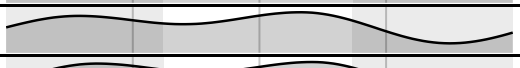	**3:25a** 9.8	8:25a 6.4	**1:58p** 11.2	9:01p −1.5	7:25a 4:25p
Mon	23	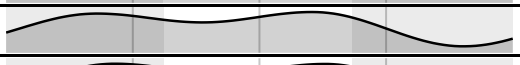	**4:17a** 10.7	9:18a 7.1	**2:31p** 11.3	9:40p −2.7	7:27a 4:24p
Tue	24 ○		**5:08a** 11.5	10:10a 7.7	**3:07p** 11.4	10:22p −3.5	7:28a 4:23p
Wed	25		**5:57a** 11.9	11:02a 8.0	**3:48p** 11.3	11:07p −3.8	7:29a 4:22p
Thu	26		**6:48a** 12.2	11:56a 8.2	**4:35p** 10.9	11:55p −3.6	7:31a 4:22p
Fri	27		**7:39a** 12.2	12:55p 8.1	**5:28p** 10.4		7:32a 4:21p
Sat	28		12:45a −3.0	**8:31a** 12.1	2:01p 7.7	**6:29p** 9.7	7:33a 4:20p
Sun	29		1:37a −1.9	**9:22a** 12.0	3:16p 7.0	**7:41p** 8.7	7:35a 4:20p
Mon	30 ◑	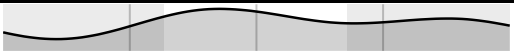	2:32a −0.5	**10:12a** 11.8	4:35p 5.9	**9:07p** 7.9	7:36a 4:19p

Updated November 1, 2026. Schedules change: scan the code for the latest.
printdates.com/tides/washington/edmonds · NOAA station 9447427. Not for navigation