Gig Harbor Tides

NOVEMBER 2026

Bold: high tide. Plain: low tide. Feet above MLLW.
Times: PT. Shaded: night. Moon: new, quarter, full.

DAY		12A 6A NOON 6P 12A	HIGH AND LOW TIDES, TIME AND FEET				SUNRISE, SUNSET
Sun	1 ◑		3:20a −1.0	**11:13a** 12.1	5:25p 7.2	**9:21p** 9.0	6:54a 4:53p
Mon	2	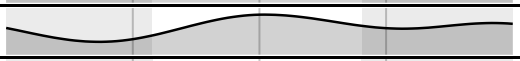	4:25a 0.2	**12:13p** 12.1	6:48p 5.9	**11:05p** 8.4	6:55a 4:51p
Tue	3		5:34a 1.3	**1:02p** 12.2	7:44p 4.4		6:57a 4:50p
Wed	4		**12:48a** 8.5	6:43a 2.4	**1:42p** 12.3	8:28p 2.9	6:58a 4:48p
Thu	5		**2:15a** 9.1	7:48a 3.4	**2:14p** 12.3	9:05p 1.5	7:00a 4:47p
Fri	6	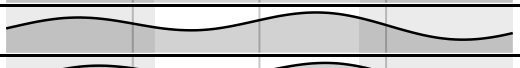	**3:25a** 10.0	8:46a 4.4	**2:42p** 12.2	9:38p 0.3	7:01a 4:45p
Sat	7	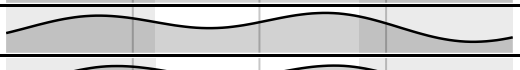	**4:23a** 10.8	9:39a 5.3	**3:08p** 12.0	10:08p −0.7	7:03a 4:44p
Sun	8 ●		**5:14a** 11.5	10:28a 6.2	**3:33p** 11.7	10:38p −1.3	7:04a 4:43p
Mon	9		**5:59a** 12.0	11:15a 6.9	**4:01p** 11.3	11:08p −1.6	7:06a 4:41p
Tue	10	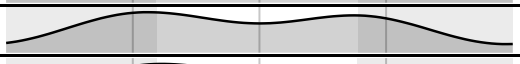	**6:40a** 12.3	12:01p 7.4	**4:30p** 10.9	11:41p −1.7	7:07a 4:40p
Wed	11		**7:19a** 12.4	12:47p 7.7	**5:02p** 10.5		7:09a 4:39p
Thu	12	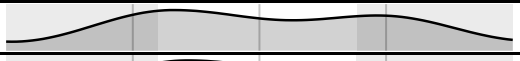	12:16a −1.5	**7:56a** 12.4	1:35p 7.9	**5:38p** 10.0	7:10a 4:37p
Fri	13	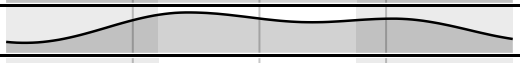	12:54a −1.1	**8:36a** 12.2	2:29p 7.9	**6:19p** 9.5	7:12a 4:36p
Sat	14		1:35a −0.6	**9:19a** 12.0	3:33p 7.7	**7:06p** 8.9	7:13a 4:35p
Sun	15		2:20a 0.1	**10:06a** 11.8	4:48p 7.4	**8:06p** 8.3	7:15a 4:34p
Mon	16	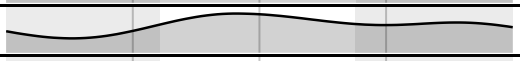	3:09a 0.9	**10:52a** 11.7	5:57p 6.7	**9:23p** 7.8	7:16a 4:33p
Tue	17 ◐	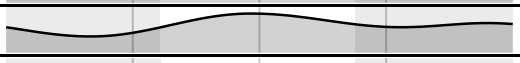	4:01a 1.7	**11:36a** 11.7	6:43p 5.7	**10:50p** 7.6	7:17a 4:32p
Wed	18		4:57a 2.6	**12:13p** 11.8	7:17p 4.6		7:19a 4:31p
Thu	19		**12:18a** 7.8	5:56a 3.6	**12:47p** 11.9	7:47p 3.2	7:20a 4:30p
Fri	20	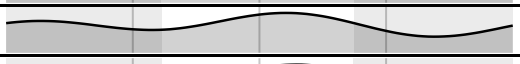	**1:38a** 8.5	6:56a 4.6	**1:17p** 12.0	8:18p 1.6	7:22a 4:29p
Sat	21		**2:45a** 9.5	7:55a 5.5	**1:46p** 12.2	8:52p 0.0	7:23a 4:28p
Sun	22	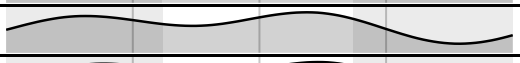	**3:43a** 10.7	8:51a 6.4	**2:16p** 12.3	9:27p −1.5	7:25a 4:27p
Mon	23		**4:35a** 11.7	9:44a 7.1	**2:49p** 12.4	10:06p −2.7	7:26a 4:26p
Tue	24 ○		**5:26a** 12.5	10:36a 7.7	**3:25p** 12.4	10:48p −3.5	7:27a 4:26p
Wed	25		**6:15a** 13.1	11:28a 8.0	**4:06p** 12.3	11:33p −3.8	7:29a 4:25p
Thu	26	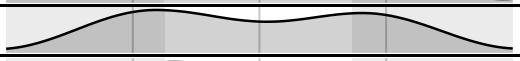	**7:06a** 13.3	12:22p 8.2	**4:53p** 12.0		7:30a 4:24p
Fri	27	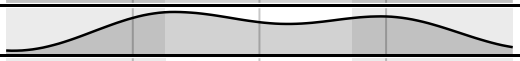	12:21a −3.6	**7:57a** 13.3	1:21p 8.1	**5:46p** 11.4	7:31a 4:23p
Sat	28	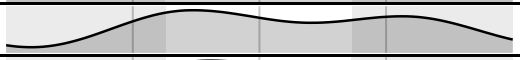	1:11a −3.0	**8:49a** 13.2	2:27p 7.7	**6:47p** 10.6	7:33a 4:23p
Sun	29	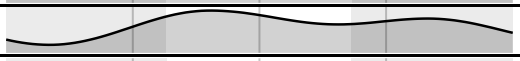	2:03a −1.9	**9:40a** 13.1	3:42p 7.0	**7:59p** 9.6	7:34a 4:22p
Mon	30 ◑	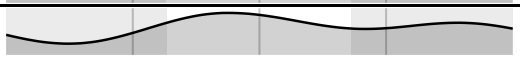	2:58a −0.5	**10:30a** 12.9	5:01p 5.9	**9:25p** 8.6	7:35a 4:22p

Updated November 1, 2026. Schedules change: scan the code for the latest.
printdates.com/tides/washington/gig-harbor · NOAA station 9446369. Not for navigation