Long Beach Tides

NOVEMBER 2026

Bold: high tide. Plain: low tide. Feet above MLLW.
Times: PT. Shaded: night. Moon: new, quarter, full.

DAY		12A 6A NOON 6P 12A	HIGH AND LOW TIDES, TIME AND FEET				SUNRISE, SUNSET
Sun	**1** ◑	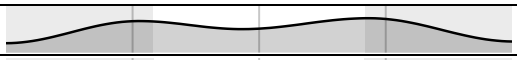	**6:17a** 6.5	11:11a 4.0	**5:12p** 7.4		6:57a 5:01p
Mon	**2**		12:07a 0.2	**7:24a** 6.8	12:47p 3.6	**6:37p** 6.9	6:59a 4:59p
Tue	**3**	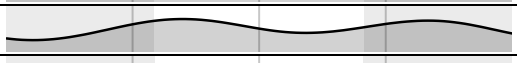	1:16a 0.6	**8:22a** 7.2	2:11p 2.9	**8:03p** 6.7	7:00a 4:58p
Wed	**4**	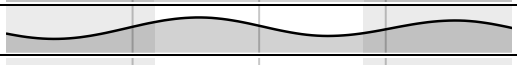	2:17a 1.0	**9:09a** 7.7	3:15p 1.9	**9:18p** 6.7	7:01a 4:56p
Thu	**5**	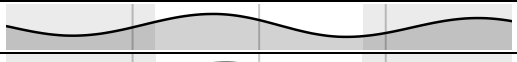	3:10a 1.4	**9:50a** 8.1	4:07p 1.0	**10:23p** 6.9	7:03a 4:55p
Fri	**6**	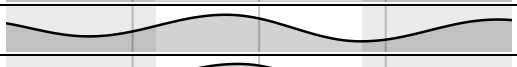	3:56a 1.8	**10:26a** 8.5	4:50p 0.2	**11:18p** 7.0	7:04a 4:54p
Sat	**7**	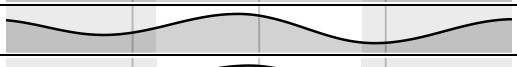	4:37a 2.2	**11:00a** 8.8	5:28p −0.3		7:06a 4:52p
Sun	**8** ●		**12:07a** 7.1	5:15a 2.7	**11:32a** 8.9	6:04p −0.6	7:07a 4:51p
Mon	**9**		**12:52a** 7.2	5:51a 3.1	**12:03p** 8.9	6:39p −0.8	7:09a 4:50p
Tue	**10**	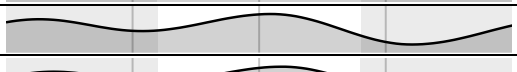	**1:34a** 7.1	6:26a 3.4	**12:34p** 8.7	7:14p −0.7	7:10a 4:49p
Wed	**11**		**2:15a** 7.0	7:02a 3.7	**1:06p** 8.5	7:50p −0.5	7:12a 4:47p
Thu	**12**		**2:55a** 6.7	7:38a 4.0	**1:39p** 8.2	8:28p −0.2	7:13a 4:46p
Fri	**13**		**3:37a** 6.5	8:16a 4.2	**2:16p** 7.8	9:10p 0.1	7:14a 4:45p
Sat	**14**		**4:22a** 6.3	9:00a 4.4	**2:57p** 7.4	9:56p 0.5	7:16a 4:44p
Sun	**15**		**5:13a** 6.1	9:57a 4.5	**3:45p** 6.9	10:46p 0.9	7:17a 4:43p
Mon	**16**		**6:07a** 6.2	11:12a 4.5	**4:43p** 6.4	11:39p 1.2	7:19a 4:42p
Tue	**17** ◐	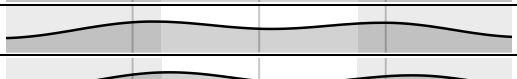	**6:58a** 6.4	12:34p 4.1	**5:55p** 6.0		7:20a 4:41p
Wed	**18**		12:34a 1.5	**7:44a** 6.8	1:45p 3.4	**7:16p** 5.8	7:21a 4:40p
Thu	**19**	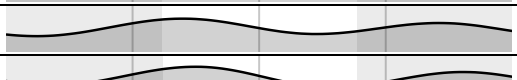	1:27a 1.9	**8:23a** 7.3	2:41p 2.5	**8:33p** 5.9	7:23a 4:39p
Fri	**20**	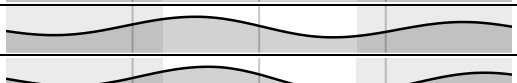	2:17a 2.2	**9:00a** 7.9	3:28p 1.5	**9:41p** 6.2	7:24a 4:38p
Sat	**21**		3:04a 2.5	**9:36a** 8.5	4:11p 0.4	**10:41p** 6.6	7:26a 4:37p
Sun	**22**		3:50a 2.8	**10:13a** 9.1	4:53p −0.5	**11:36p** 7.0	7:27a 4:36p
Mon	**23**		4:35a 3.0	**10:52a** 9.6	5:36p −1.3		7:28a 4:36p
Tue	**24** ○		**12:28a** 7.3	5:19a 3.2	**11:34a** 9.9	6:20p −1.9	7:30a 4:35p
Wed	**25**	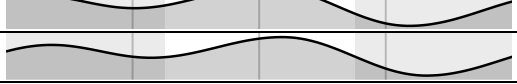	**1:19a** 7.5	6:05a 3.4	**12:19p** 10.1	7:06p −2.1	7:31a 4:34p
Thu	**26**		**2:09a** 7.5	6:52a 3.5	**1:06p** 9.9	7:55p −2.0	7:32a 4:34p
Fri	**27**		**3:00a** 7.5	7:44a 3.6	**1:57p** 9.6	8:45p −1.6	7:33a 4:33p
Sat	**28**		**3:52a** 7.4	8:41a 3.7	**2:52p** 9.0	9:38p −1.0	7:35a 4:32p
Sun	**29**		**4:47a** 7.3	9:49a 3.7	**3:52p** 8.2	10:34p −0.3	7:36a 4:32p
Mon	**30** ◑		**5:43a** 7.4	11:08a 3.5	**5:00p** 7.3	11:32p 0.5	7:37a 4:31p

Updated November 1, 2026. Schedules change: scan the code for the latest.

printdates.com/tides/washington/long-beach · NOAA station 9440581. Not for navigation