Ocean Shores Tides

NOVEMBER 2026

Bold: high tide. Plain: low tide. Feet above MLLW.
Times: PT. Shaded: night. Moon: new, quarter, full.

DAY		12A 6A NOON 6P 12A	HIGH AND LOW TIDES, TIME AND FEET				SUNRISE, SUNSET
Sun	**1** ◑	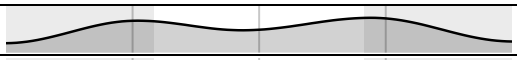	**6:13a** 7.8	11:12a 4.4	**5:19p** 8.8		6:59a 5:00p
Mon	**2**	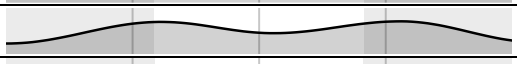	12:03a 0.4	**7:21a** 8.1	12:40p 4.1	**6:42p** 8.3	7:00a 4:58p
Tue	**3**	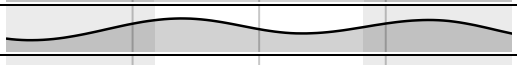	1:10a 0.9	**8:21a** 8.6	2:02p 3.3	**8:05p** 8.1	7:02a 4:57p
Wed	**4**	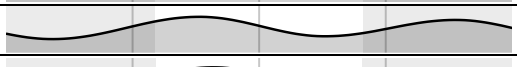	2:12a 1.3	**9:10a** 9.2	3:07p 2.3	**9:19p** 8.1	7:03a 4:55p
Thu	**5**		3:06a 1.6	**9:51a** 9.7	4:00p 1.3	**10:22p** 8.2	7:05a 4:54p
Fri	**6**	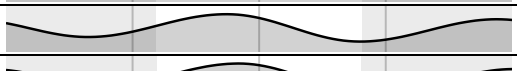	3:53a 2.0	**10:28a** 10.1	4:46p 0.4	**11:17p** 8.3	7:06a 4:52p
Sat	**7**	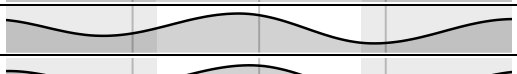	4:36a 2.4	**11:02a** 10.3	5:26p −0.2		7:08a 4:51p
Sun	**8** ●		**12:06a** 8.4	5:16a 2.9	**11:34a** 10.4	6:04p −0.6	7:09a 4:50p
Mon	**9**		**12:50a** 8.4	5:54a 3.3	**12:06p** 10.4	6:39p −0.8	7:11a 4:48p
Tue	**10**	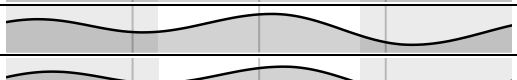	**1:31a** 8.3	6:29a 3.7	**12:37p** 10.2	7:14p −0.7	7:12a 4:47p
Wed	**11**		**2:11a** 8.2	7:04a 4.0	**1:10p** 9.9	7:49p −0.5	7:14a 4:46p
Thu	**12**		**2:51a** 8.0	7:40a 4.3	**1:44p** 9.6	8:27p −0.2	7:15a 4:45p
Fri	**13**		**3:34a** 7.7	8:17a 4.6	**2:21p** 9.2	9:08p 0.3	7:17a 4:44p
Sat	**14**	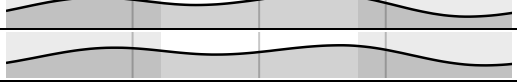	**4:19a** 7.5	9:01a 4.9	**3:02p** 8.8	9:52p 0.7	7:18a 4:42p
Sun	**15**		**5:08a** 7.5	9:56a 5.0	**3:52p** 8.3	10:40p 1.2	7:20a 4:41p
Mon	**16**	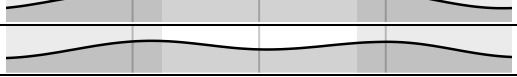	**6:00a** 7.5	11:03a 5.0	**4:53p** 7.8	11:32p 1.6	7:21a 4:40p
Tue	**17** ◐		**6:53a** 7.8	12:21p 4.7	**6:05p** 7.4		7:22a 4:39p
Wed	**18**	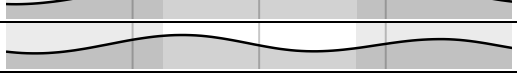	12:27a 2.0	**7:41a** 8.2	1:34p 4.0	**7:23p** 7.2	7:24a 4:38p
Thu	**19**		1:22a 2.3	**8:23a** 8.8	2:33p 3.0	**8:36p** 7.3	7:25a 4:37p
Fri	**20**	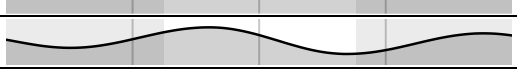	2:14a 2.5	**9:01a** 9.4	3:23p 1.8	**9:41p** 7.6	7:27a 4:36p
Sat	**21**		3:03a 2.8	**9:38a** 10.1	4:09p 0.6	**10:39p** 7.9	7:28a 4:35p
Sun	**22**	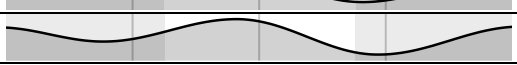	3:50a 3.0	**10:16a** 10.7	4:53p −0.5	**11:34p** 8.3	7:29a 4:35p
Mon	**23**	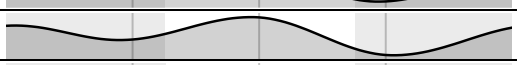	4:37a 3.2	**10:56a** 11.2	5:38p −1.4		7:31a 4:34p
Tue	**24** ○	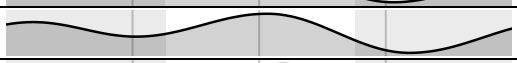	**12:26a** 8.6	5:23a 3.4	**11:38a** 11.5	6:22p −2.0	7:32a 4:33p
Wed	**25**	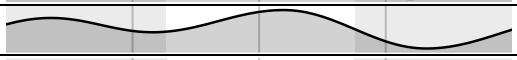	**1:17a** 8.7	6:10a 3.6	**12:23p** 11.7	7:08p −2.2	7:33a 4:32p
Thu	**26**		**2:07a** 8.8	6:57a 3.7	**1:10p** 11.6	7:55p −2.0	7:35a 4:32p
Fri	**27**		**2:59a** 8.7	7:48a 3.9	**2:01p** 11.2	8:45p −1.6	7:36a 4:31p
Sat	**28**	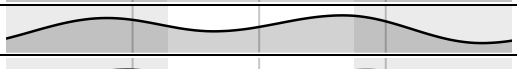	**3:52a** 8.7	8:46a 4.0	**2:57p** 10.5	9:38p −0.9	7:37a 4:30p
Sun	**29**	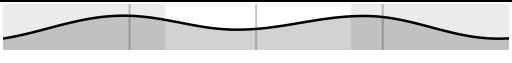	**4:47a** 8.7	9:51a 4.0	**3:59p** 9.7	10:33p −0.1	7:39a 4:30p
Mon	**30** ◑		**5:43a** 8.9	11:05a 3.9	**5:07p** 8.8	11:29p 0.7	7:40a 4:29p

Updated November 1, 2026. Schedules change: scan the code for the latest.

printdates.com/tides/washington/ocean-shores · NOAA station 9441156. Not for navigation