Port Townsend Tides

NOVEMBER 2026

Bold: high tide. Plain: low tide. Feet above MLLW.
Times: PT. Shaded: night. Moon: new, quarter, full.

DAY		12A 6A NOON 6P 12A	HIGH AND LOW TIDES, TIME AND FEET				SUNRISE, SUNSET
Sun	1 ◑		2:03a −1.1	**10:49a** 8.9			6:56a 4:51p
Mon	2		3:07a −0.1	**11:39a** 8.9	6:27p 5.4	**9:32p** 5.9	6:58a 4:50p
Tue	3	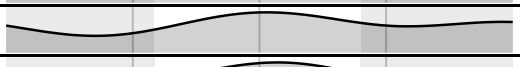	4:14a 0.9	**12:19p** 8.9	7:00p 4.2	**11:34p** 5.7	6:59a 4:48p
Wed	4	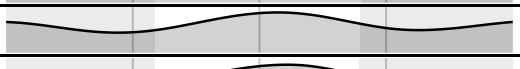	5:19a 2.0	**12:53p** 8.9	7:29p 2.9		7:01a 4:47p
Thu	5		**1:23a** 6.1	6:19a 3.1	**1:20p** 8.8	7:56p 1.6	7:02a 4:45p
Fri	6		**2:43a** 6.8	7:14a 4.1	**1:42p** 8.7	8:22p 0.5	7:04a 4:44p
Sat	7		**3:47a** 7.5	8:04a 5.0	**2:01p** 8.5	8:50p −0.4	7:05a 4:43p
Sun	8 ●		**4:40a** 8.2	8:53a 5.9	**2:19p** 8.4	9:18p −1.1	7:07a 4:41p
Mon	9		**5:28a** 8.7	9:41a 6.5	**2:39p** 8.2	9:48p −1.4	7:08a 4:40p
Tue	10		**6:13a** 9.0	10:32a 6.9	**3:02p** 8.0	10:21p −1.5	7:10a 4:38p
Wed	11		**6:57a** 9.2	11:28a 7.2	**3:26p** 7.7	10:57p −1.4	7:12a 4:37p
Thu	12		**7:41a** 9.2	12:36p 7.3	**3:49p** 7.5	11:36p −1.0	7:13a 4:36p
Fri	13		**8:27a** 9.1				7:15a 4:35p
Sat	14		12:18a −0.6	**9:14a** 8.9			7:16a 4:33p
Sun	15		1:04a 0.0	**9:59a** 8.8			7:18a 4:32p
Mon	16	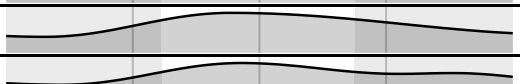	1:52a 0.6	**10:38a** 8.7			7:19a 4:31p
Tue	17 ◐		2:43a 1.3	**11:08a** 8.7	6:35p 5.0	**9:11p** 5.3	7:21a 4:30p
Wed	18		3:36a 2.1	**11:32a** 8.7	6:36p 4.1	**10:56p** 5.2	7:22a 4:29p
Thu	19	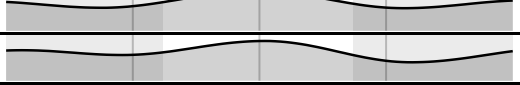	4:32a 3.0	**11:53a** 8.7	6:49p 2.9		7:24a 4:28p
Fri	20	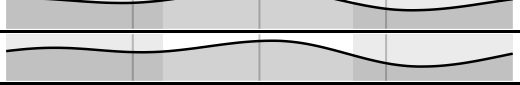	**12:46a** 5.6	5:30a 4.0	**12:15p** 8.7	7:11p 1.5	7:25a 4:27p
Sat	21		**2:17a** 6.4	6:26a 4.9	**12:39p** 8.8	7:39p 0.1	7:26a 4:26p
Sun	22	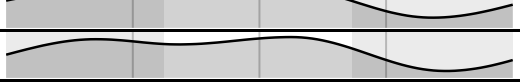	**3:23a** 7.4	7:19a 5.8	**1:04p** 8.9	8:11p −1.3	7:28a 4:25p
Mon	23		**4:16a** 8.3	8:10a 6.5	**1:31p** 9.0	8:49p −2.5	7:29a 4:24p
Tue	24 ○		**5:06a** 9.0	9:00a 7.1	**2:01p** 9.1	9:30p −3.2	7:31a 4:24p
Wed	25	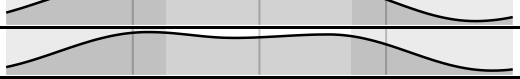	**5:54a** 9.5	9:51a 7.5	**2:35p** 9.1	10:14p −3.5	7:32a 4:23p
Thu	26	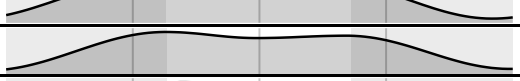	**6:43a** 9.7	10:47a 7.7	**3:17p** 8.9	11:02p −3.3	7:33a 4:22p
Fri	27	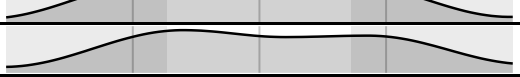	**7:33a** 9.8	11:51a 7.7	**4:08p** 8.5	11:52p −2.8	7:35a 4:21p
Sat	28	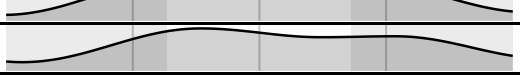	**8:23a** 9.7	1:12p 7.3	**5:11p** 7.8		7:36a 4:21p
Sun	29	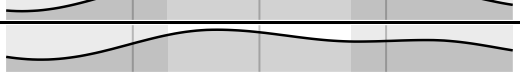	12:45a −1.8	**9:12a** 9.6	2:55p 6.6	**6:27p** 6.9	7:37a 4:20p
Mon	30 ◑		1:39a −0.6	**9:56a** 9.5	4:39p 5.5	**7:59p** 6.0	7:39a 4:20p

Updated November 1, 2026. Schedules change: scan the code for the latest.
printdates.com/tides/washington/port-townsend · NOAA station 9444900. Not for navigation