Seattle Tides

NOVEMBER 2026

Bold: high tide. Plain: low tide. Feet above MLLW.
Times: PT. Shaded: night. Moon: new, quarter, full.

DAY		12A 6A NOON 6P 12A	HIGH AND LOW TIDES, TIME AND FEET				SUNRISE, SUNSET
Sun	1 ◑		2:58a −1.0	**10:55a** 11.5	5:03p 7.2	**9:03p** 8.5	6:53a 4:51p
Mon	2		4:03a 0.2	**11:55a** 11.5	6:26p 6.0	**10:47p** 8.0	6:55a 4:49p
Tue	3		5:12a 1.3	**12:44p** 11.6	7:22p 4.5		6:56a 4:48p
Wed	4		**12:30a** 8.1	6:21a 2.4	**1:24p** 11.7	8:06p 2.9	6:58a 4:46p
Thu	5		**1:57a** 8.7	7:26a 3.4	**1:56p** 11.7	8:43p 1.5	6:59a 4:45p
Fri	6	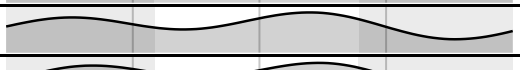	**3:07a** 9.5	8:24a 4.4	**2:24p** 11.6	9:16p 0.3	7:01a 4:44p
Sat	7	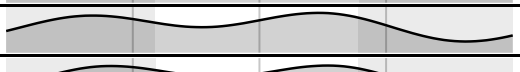	**4:05a** 10.3	9:17a 5.4	**2:50p** 11.4	9:46p −0.7	7:02a 4:42p
Sun	8 ●		**4:56a** 10.9	10:06a 6.2	**3:15p** 11.1	10:16p −1.3	7:04a 4:41p
Mon	9	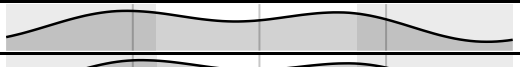	**5:41a** 11.4	10:53a 6.9	**3:43p** 10.8	10:46p −1.6	7:05a 4:39p
Tue	10	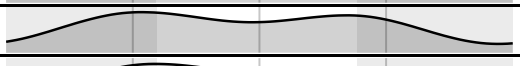	**6:22a** 11.7	11:39a 7.5	**4:12p** 10.4	11:19p −1.7	7:07a 4:38p
Wed	11		**7:01a** 11.8	12:25p 7.8	**4:44p** 10.0	11:54p −1.5	7:08a 4:37p
Thu	12	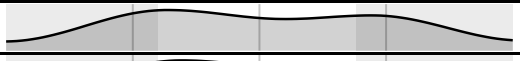	**7:38a** 11.8	1:13p 8.0	**5:20p** 9.5		7:10a 4:36p
Fri	13	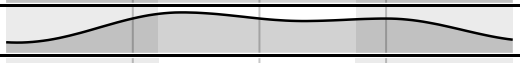	12:32a −1.1	**8:18a** 11.6	2:07p 8.0	**6:01p** 9.0	7:11a 4:34p
Sat	14	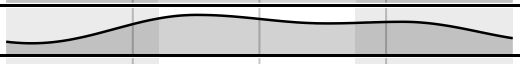	1:13a −0.6	**9:01a** 11.4	3:11p 7.8	**6:48p** 8.5	7:13a 4:33p
Sun	15		1:58a 0.1	**9:48a** 11.3	4:26p 7.4	**7:48p** 7.9	7:14a 4:32p
Mon	16		2:47a 0.9	**10:34a** 11.2	5:35p 6.7	**9:05p** 7.4	7:16a 4:31p
Tue	17 ◐		3:39a 1.7	**11:18a** 11.2	6:21p 5.8	**10:32p** 7.2	7:17a 4:30p
Wed	18	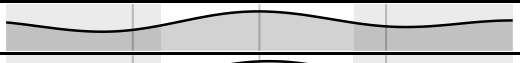	4:35a 2.6	**11:55a** 11.2	6:55p 4.6		7:19a 4:29p
Thu	19		**12:00a** 7.4	5:34a 3.6	**12:29p** 11.3	7:25p 3.2	7:20a 4:28p
Fri	20	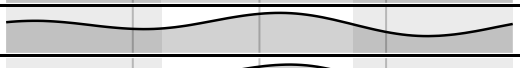	**1:20a** 8.1	6:34a 4.6	**12:59p** 11.4	7:56p 1.6	7:22a 4:27p
Sat	21		**2:27a** 9.1	7:33a 5.5	**1:28p** 11.6	8:30p 0.0	7:23a 4:26p
Sun	22	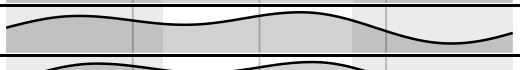	**3:25a** 10.2	8:29a 6.4	**1:58p** 11.7	9:05p −1.5	7:24a 4:25p
Mon	23	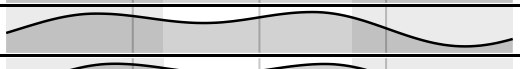	**4:17a** 11.2	9:22a 7.2	**2:31p** 11.8	9:44p −2.7	7:26a 4:24p
Tue	24 ○		**5:08a** 11.9	10:14a 7.7	**3:07p** 11.8	10:26p −3.5	7:27a 4:24p
Wed	25		**5:57a** 12.4	11:06a 8.1	**3:48p** 11.7	11:11p −3.8	7:29a 4:23p
Thu	26	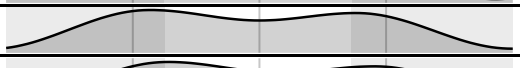	**6:48a** 12.7	12:00p 8.3	**4:35p** 11.4	11:59p −3.7	7:30a 4:22p
Fri	27		**7:39a** 12.7	12:59p 8.2	**5:28p** 10.9		7:31a 4:22p
Sat	28		12:49a −3.0	**8:31a** 12.6	2:05p 7.8	**6:29p** 10.1	7:33a 4:21p
Sun	29	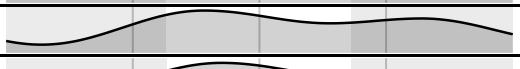	1:41a −1.9	**9:22a** 12.5	3:20p 7.1	**7:41p** 9.1	7:34a 4:20p
Mon	30 ◑		2:36a −0.5	**10:12a** 12.3	4:39p 6.0	**9:07p** 8.2	7:35a 4:20p

Updated November 1, 2026. Schedules change: scan the code for the latest.
printdates.com/tides/washington/seattle · NOAA station 9447130. Not for navigation