Tacoma Tides

NOVEMBER 2026

Bold: high tide. Plain: low tide. Feet above MLLW.
Times: PT. Shaded: night. Moon: new, quarter, full.

DAY		12A 6A NOON 6P 12A	HIGH AND LOW TIDES, TIME AND FEET				SUNRISE, SUNSET
Sun	**1** ◑		3:00a −1.0	**10:57a** 11.8	5:02p 7.2	**9:12p** 8.9	6:53a 4:52p
Mon	**2**	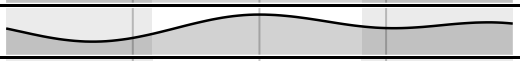	4:06a 0.1	**11:59a** 11.8	6:21p 5.9	**10:52p** 8.5	6:54a 4:51p
Tue	**3**		5:16a 1.2	**12:48p** 11.9	7:19p 4.4		6:56a 4:49p
Wed	**4**	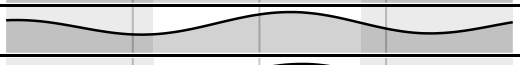	**12:31a** 8.6	6:26a 2.3	**1:29p** 12.1	8:05p 2.8	6:57a 4:48p
Thu	**5**		**1:54a** 9.2	7:31a 3.3	**2:02p** 12.1	8:44p 1.4	6:59a 4:46p
Fri	**6**	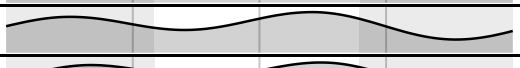	**3:02a** 10.0	8:28a 4.3	**2:30p** 12.0	9:18p 0.2	7:00a 4:45p
Sat	**7**	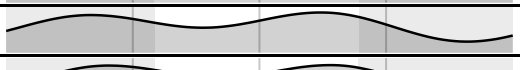	**4:00a** 10.8	9:20a 5.3	**2:56p** 11.9	9:50p −0.7	7:02a 4:43p
Sun	**8** ●		**4:50a** 11.4	10:09a 6.2	**3:22p** 11.6	10:20p −1.3	7:03a 4:42p
Mon	**9**	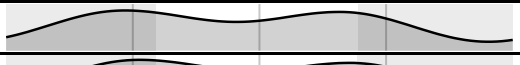	**5:36a** 11.9	10:55a 6.9	**3:48p** 11.3	10:51p −1.6	7:05a 4:41p
Tue	**10**	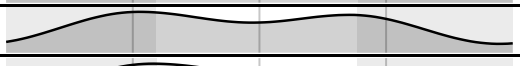	**6:17a** 12.2	11:40a 7.5	**4:17p** 10.9	11:22p −1.7	7:06a 4:39p
Wed	**11**		**6:56a** 12.2	12:25p 7.9	**4:49p** 10.4	11:57p −1.5	7:08a 4:38p
Thu	**12**	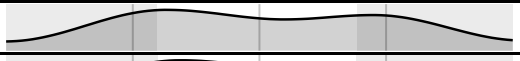	**7:35a** 12.2	1:12p 8.0	**5:24p** 9.9		7:09a 4:37p
Fri	**13**	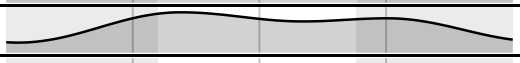	12:34a −1.1	**8:15a** 12.0	2:04p 8.0	**6:04p** 9.4	7:11a 4:36p
Sat	**14**	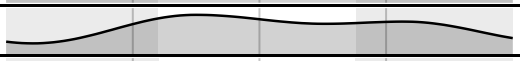	1:16a −0.6	**8:59a** 11.7	3:05p 7.9	**6:52p** 8.8	7:12a 4:35p
Sun	**15**	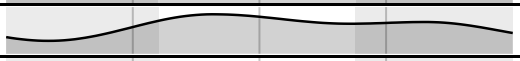	2:01a 0.1	**9:47a** 11.6	4:16p 7.5	**7:52p** 8.2	7:14a 4:33p
Mon	**16**	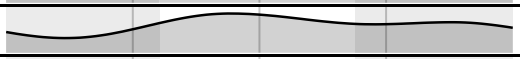	2:50a 0.8	**10:35a** 11.5	5:24p 6.8	**9:08p** 7.7	7:15a 4:32p
Tue	**17** ◐	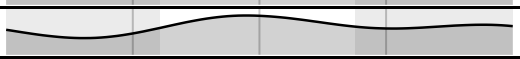	3:43a 1.7	**11:20a** 11.5	6:16p 5.8	**10:37p** 7.5	7:17a 4:31p
Wed	**18**		4:41a 2.6	**11:59a** 11.6	6:54p 4.6		7:18a 4:30p
Thu	**19**	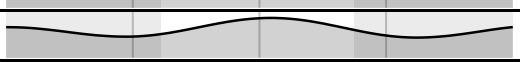	**12:05a** 7.7	5:41a 3.6	**12:33p** 11.7	7:27p 3.2	7:19a 4:29p
Fri	**20**	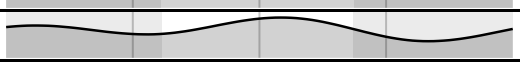	**1:24a** 8.4	6:41a 4.6	**1:03p** 11.9	7:59p 1.6	7:21a 4:28p
Sat	**21**	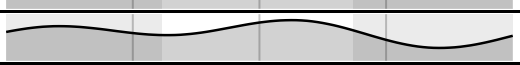	**2:30a** 9.5	7:39a 5.6	**1:33p** 12.1	8:32p 0.0	7:22a 4:28p
Sun	**22**		**3:27a** 10.6	8:35a 6.5	**2:04p** 12.2	9:08p −1.5	7:24a 4:27p
Mon	**23**		**4:18a** 11.6	9:28a 7.2	**2:37p** 12.4	9:47p −2.7	7:25a 4:26p
Tue	**24** ○		**5:08a** 12.3	10:20a 7.8	**3:14p** 12.4	10:28p −3.6	7:26a 4:25p
Wed	**25**	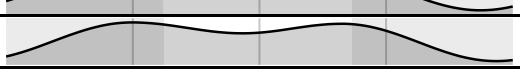	**5:57a** 12.8	11:12a 8.1	**3:55p** 12.2	11:13p −3.9	7:28a 4:24p
Thu	**26**		**6:48a** 13.0	12:06p 8.2	**4:42p** 11.9		7:29a 4:24p
Fri	**27**	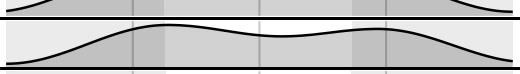	12:00a −3.8	**7:39a** 13.0	1:04p 8.1	**5:36p** 11.3	7:30a 4:23p
Sat	**28**		12:50a −3.1	**8:32a** 12.9	2:09p 7.7	**6:37p** 10.5	7:32a 4:22p
Sun	**29**	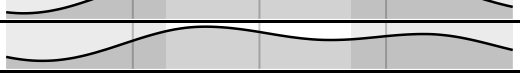	1:43a −2.1	**9:24a** 12.7	3:22p 7.0	**7:48p** 9.5	7:33a 4:22p
Mon	**30** ◑	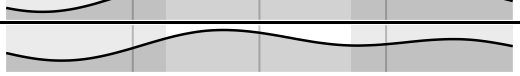	2:38a −0.7	**10:15a** 12.6	4:37p 5.9	**9:13p** 8.6	7:34a 4:21p

Updated November 1, 2026. Schedules change: scan the code for the latest.
printdates.com/tides/washington/tacoma · NOAA station 9446484. Not for navigation