Westport Tides

NOVEMBER 2026

Bold: high tide. Plain: low tide. Feet above MLLW.
Times: PT. Shaded: night. Moon: new, quarter, full.

DAY		12A 6A NOON 6P 12A	HIGH AND LOW TIDES, TIME AND FEET				SUNRISE, SUNSET
Sun	**1** ◑		**6:01a** 7.5	11:13a 4.2	**5:16p** 8.4		6:59a 5:00p
Mon	**2**	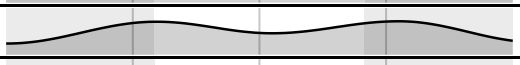	12:02a 0.4	**7:07a** 7.7	12:36p 3.9	**6:36p** 7.9	7:00a 4:58p
Tue	**3**	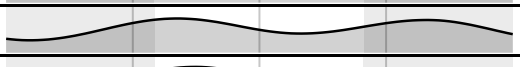	1:08a 0.8	**8:06a** 8.1	1:56p 3.1	**7:56p** 7.6	7:02a 4:57p
Wed	**4**	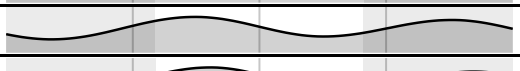	2:09a 1.2	**8:57a** 8.7	3:02p 2.1	**9:07p** 7.6	7:03a 4:55p
Thu	**5**		3:03a 1.5	**9:40a** 9.2	3:55p 1.1	**10:09p** 7.8	7:05a 4:54p
Fri	**6**	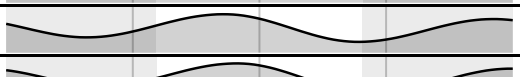	3:49a 1.8	**10:19a** 9.6	4:41p 0.3	**11:05p** 7.9	7:06a 4:52p
Sat	**7**	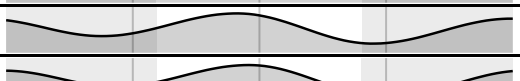	4:32a 2.2	**10:56a** 9.8	5:22p −0.3	**11:55p** 8.1	7:08a 4:51p
Sun	**8** ●		5:13a 2.7	**11:30a** 10.0	6:01p −0.6		7:09a 4:50p
Mon	**9**	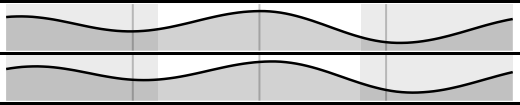	**12:40a** 8.2	5:53a 3.2	**12:04p** 9.9	6:38p −0.7	7:11a 4:48p
Tue	**10**		**1:23a** 8.2	6:31a 3.6	**12:37p** 9.8	7:15p −0.6	7:12a 4:47p
Wed	**11**		**2:04a** 8.1	7:09a 4.0	**1:09p** 9.6	7:52p −0.3	7:13a 4:46p
Thu	**12**		**2:44a** 7.9	7:46a 4.3	**1:42p** 9.3	8:30p 0.1	7:15a 4:45p
Fri	**13**	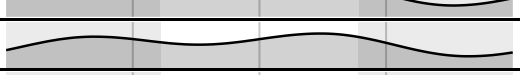	**3:26a** 7.7	8:25a 4.5	**2:17p** 8.9	9:10p 0.5	7:16a 4:44p
Sat	**14**		**4:10a** 7.4	9:08a 4.8	**2:55p** 8.5	9:54p 0.9	7:18a 4:42p
Sun	**15**		**4:58a** 7.2	10:01a 4.9	**3:41p** 7.9	10:41p 1.3	7:19a 4:41p
Mon	**16**		**5:49a** 7.2	11:08a 4.8	**4:39p** 7.4	11:33p 1.6	7:21a 4:40p
Tue	**17** ◐	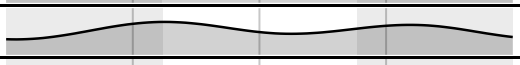	**6:40a** 7.3	12:20p 4.4	**5:51p** 6.9		7:22a 4:39p
Wed	**18**	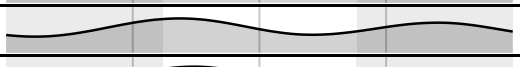	12:28a 1.9	**7:30a** 7.7	1:29p 3.7	**7:11p** 6.7	7:24a 4:38p
Thu	**19**	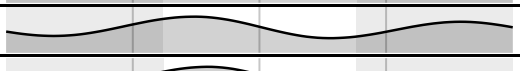	1:23a 2.1	**8:14a** 8.2	2:29p 2.7	**8:27p** 6.8	7:25a 4:37p
Fri	**20**		2:16a 2.3	**8:55a** 8.8	3:20p 1.6	**9:33p** 7.1	7:26a 4:36p
Sat	**21**	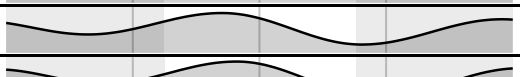	3:05a 2.6	**9:34a** 9.4	4:06p 0.5	**10:33p** 7.5	7:28a 4:35p
Sun	**22**	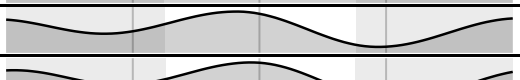	3:53a 2.8	**10:14a** 10.0	4:51p −0.5	**11:29p** 7.9	7:29a 4:35p
Mon	**23**		4:39a 3.1	**10:55a** 10.5	5:37p −1.3		7:31a 4:34p
Tue	**24** ○	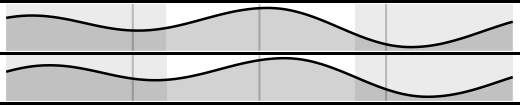	**12:22a** 8.3	5:26a 3.3	**11:38a** 10.9	6:23p −1.8	7:32a 4:33p
Wed	**25**	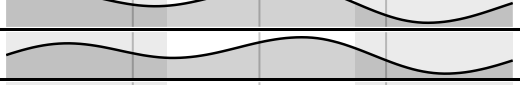	**1:13a** 8.5	6:14a 3.5	**12:24p** 11.0	7:10p −2.0	7:33a 4:32p
Thu	**26**		**2:03a** 8.6	7:03a 3.6	**1:12p** 11.0	7:58p −1.9	7:35a 4:32p
Fri	**27**		**2:54a** 8.6	7:55a 3.7	**2:02p** 10.6	8:48p −1.5	7:36a 4:31p
Sat	**28**		**3:45a** 8.5	8:51a 3.8	**2:56p** 10.0	9:40p −0.9	7:37a 4:31p
Sun	**29**		**4:39a** 8.4	9:55a 3.8	**3:56p** 9.2	10:34p −0.2	7:38a 4:30p
Mon	**30** ◑		**5:33a** 8.5	11:06a 3.6	**5:03p** 8.3	11:29p 0.6	7:40a 4:29p

Updated November 1, 2026. Schedules change: scan the code for the latest.
printdates.com/tides/washington/westport · NOAA station 9441102. Not for navigation